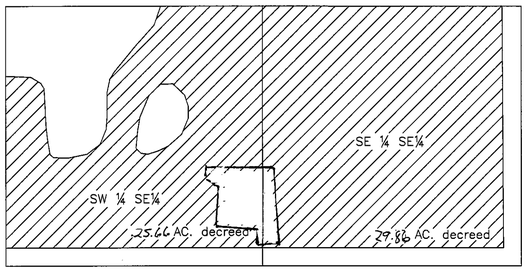

Sec. 8, T18N., R29E., M.D.B.&M.
T.C.I.D. Serial No. 227
55.52 Ac. @ 4.5 A/f

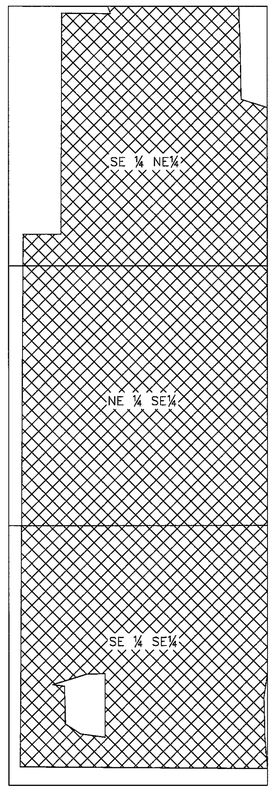

Sec. 35, T18N., R28E., M.D.B.&M.
T.C.I.D. Serial No. 6–5
55.52 Ac. @ 4.5 A/f Supplemental

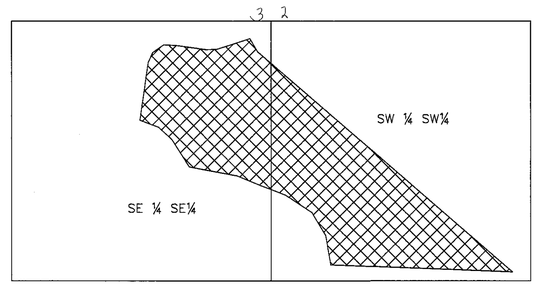

Secs. 2 & 3, T18N., R28E., M.D.B.&M.
T.C.I.D. Serial No. 61–E
19.70 Ac. @ 3.5 A/f Supplemental

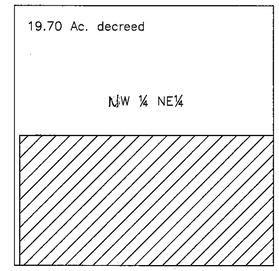

Secs. 18, T18N., R29E., M.D.B.&M.
T.C.I.D. Serial No. 131–A
19.70 Ac. @ 3.5 A/f

GRAPHIC SCALE

400 0 200 400 800 1600

(IN FEET)
1 inch = 400 ft.

Legend

- Existing Place of Use decreed
- Existing Place of Use 47837 (Cert. 15153)
- Proposed Place of Use

Page 1 of 3

STATE ENGINEER'S USE

85030T
FILED
APR 03 2015
STATE ENGINEER'S OFFICE

TEMPORARY
MAP TO ACCOMPANY APPLICATION TO
CHANGE THE PLACE OF USE
UNDER THE TRUCKEE AND CARSON DECREES
AND PERMIT 47837 Cert. 15153 + 83261

BY : OLSEN FAMILY REVOCABLE TRUST
OLSEN 2007 TRUST
FACHA B TRUST AND FACHA TRUST
CLINT A. AND JENNIFER WAGGONER
OLSEN BROTHERS PARTNERSHIP
FROM : TRUCKEE RIVER & CARSON RIVER
IN : CHURCHILL COUNTY

85030T

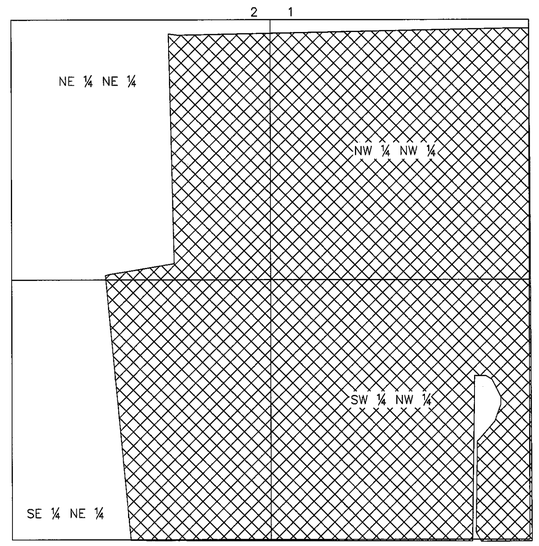

Secs. 1 & 2 T17N., R28E., M.D.B.&M.
T.C.I.D. Serial No. 4–1
25.00 Ac. @ 3.5 A/f Supplemental

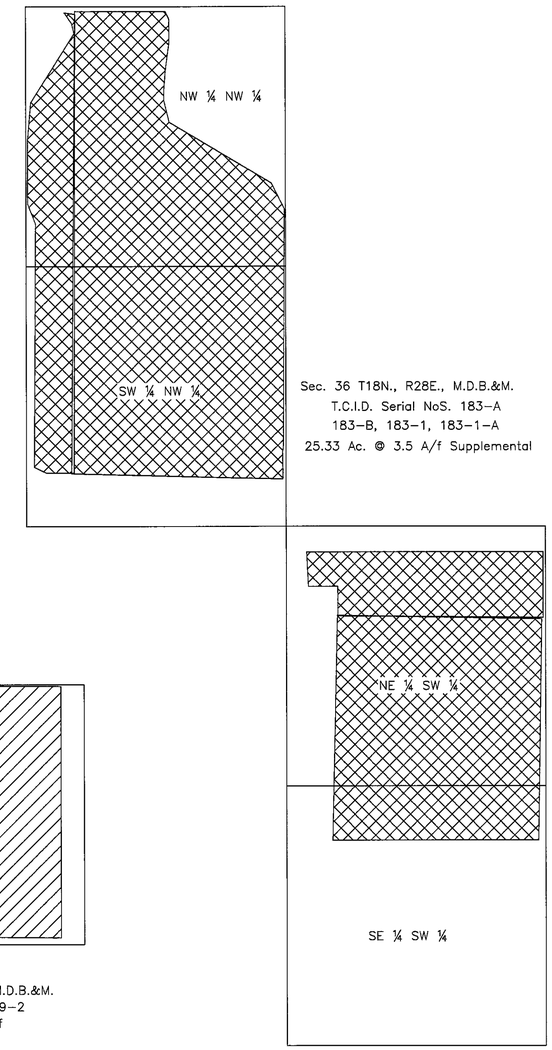

Sec. 36 T18N., R28E., M.D.B.&M.
T.C.I.D. Serial NoS. 183–A
183–B, 183–1, 183–1–A
25.33 Ac. @ 3.5 A/f Supplemental

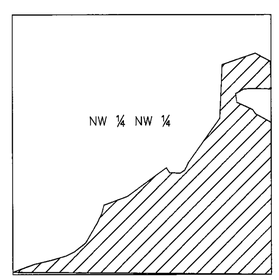

Secs. 23 T19N., R28E., M.D.B.&M.
T.C.I.D. Serial No. 529
14.20 Ac. @ 3.5 A/f



Secs. 23 T19N., R28E., M.D.B.&M.
T.C.I.D. Serial No. 529–2
36.13 Ac. @ 3.5 A/f

GRAPHIC SCALE

400 0 200 400 800 1600

(IN FEET)
1 inch = 400 ft.

Legend

- Existing Place of Use decreed
- Existing Place of Use 47837 (Cert. 15153)
- Proposed Place of Use

2 of 3

STATE ENGINEER'S USE

FILED
APR 03 2015
STATE ENGINEER'S OFFICE

TEMPORARY
MAP TO ACCOMPANY APPLICATION TO
CHANGE THE PLACE OF USE
UNDER THE TRUCKEE AND CARSON DECREES
AND PERMIT 47837 Cert. 15153 + 83261

BY : OLSEN FAMILY REVOCABLE TRUST
OLSEN 2007 TRUST
FACHA B TRUST AND FACHA TRUST
CLINT A. AND JENNIFER WAGGONER
OLSEN BROTHERS PARTNERSHIP

FROM : TRUCKEE RIVER & CARSON RIVER

IN : CHURCHILL COUNTY

85030 T

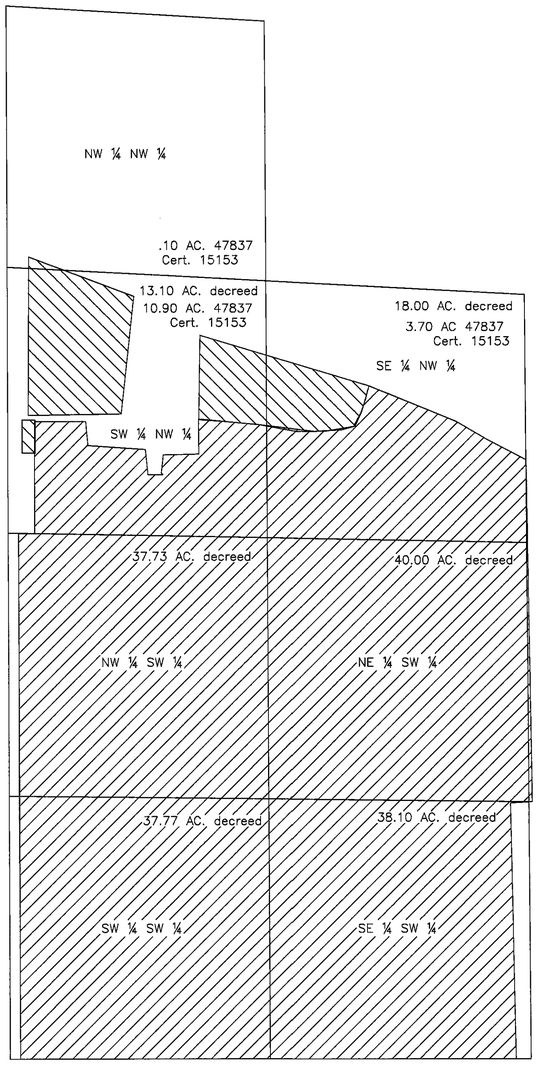

Secs. 30, T18N., R29E., M.D.B.&M.
T.C.I.D. Serial No. 312–A
199.40 Ac. @ 3.5 A/f

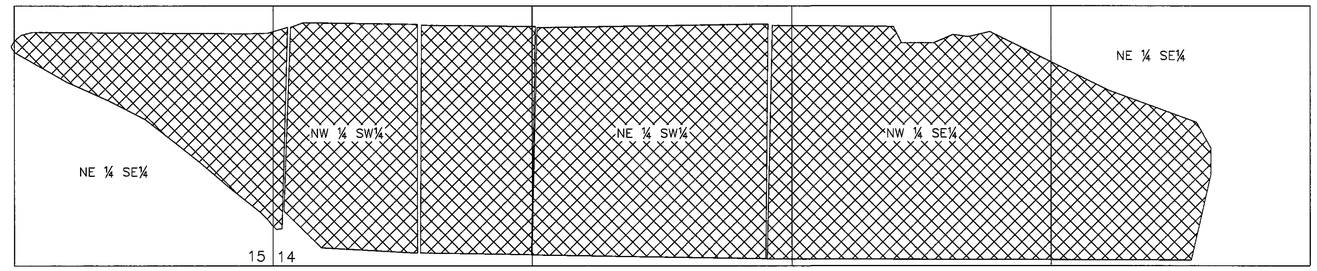

Secs. 14 & 15, T18N., R28E., M.D.B.&M.
T.C.I.D. Serial No. 136
156.55 Ac. @ 3.5 A/f Supplemental

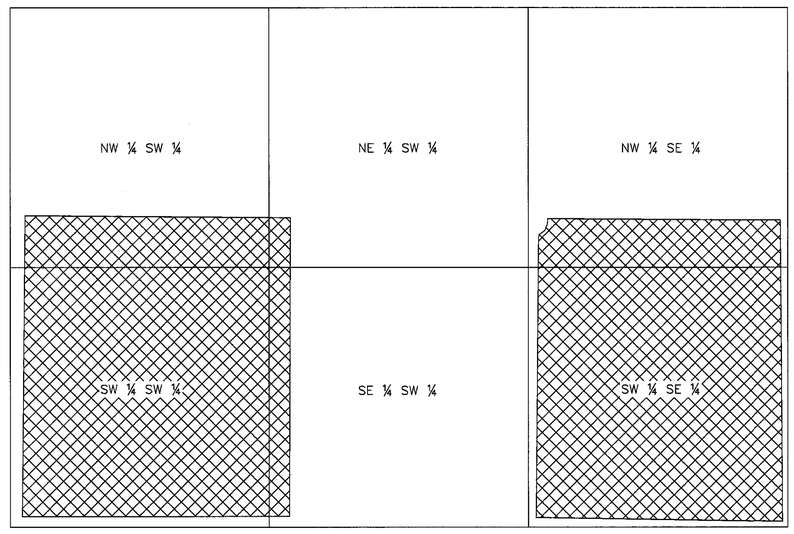

Secs. 7, T18N., R29E., M.D.B.&M.
T.C.I.D. Serial No. 131
100 Ac. @ 3.5 A/f supplemental

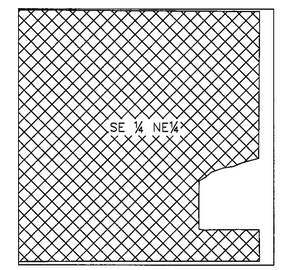

Sec. 17, T18N., R29E., M.D.B.&M.
T.C.I.D. Serial No. 268
16.00 Ac. @ 3.5 A/f supplemental

Note: Other Existing Place of Use
73.15 acres under permit 83261

GRAPHIC SCALE

400 0 200 400 800 1600

(IN FEET)
1 inch = 400 ft.

Legend

- Existing Place of Use decreed
- Existing Place of Use 47837 (Cert. 15153)
- Proposed Place of Use

Page 3 of 3

STATE ENGINEER'S USE

R50307

FILED
APR 03 2015
STATE ENGINEER'S OFFICE

TEMPORARY
MAP TO ACCOMPANY APPLICATION TO
CHANGE THE PLACE OF USE
UNDER THE TRUCKEE AND CARSON DECREES
AND PERMIT 47837 Cert. 15153 + 83261

BY : OLSEN FAMILY REVOCABLE TRUST
OLSEN 2007 TRUST
FACHA B TRUST AND FACHA TRUST
CLINT A. AND JENNIFER WAGGONER
OLSEN BROTHERS PARTNERSHIP
FROM : TRUCKEE RIVER & CARSON RIVER
IN : CHURCHILL COUNTY

85080T