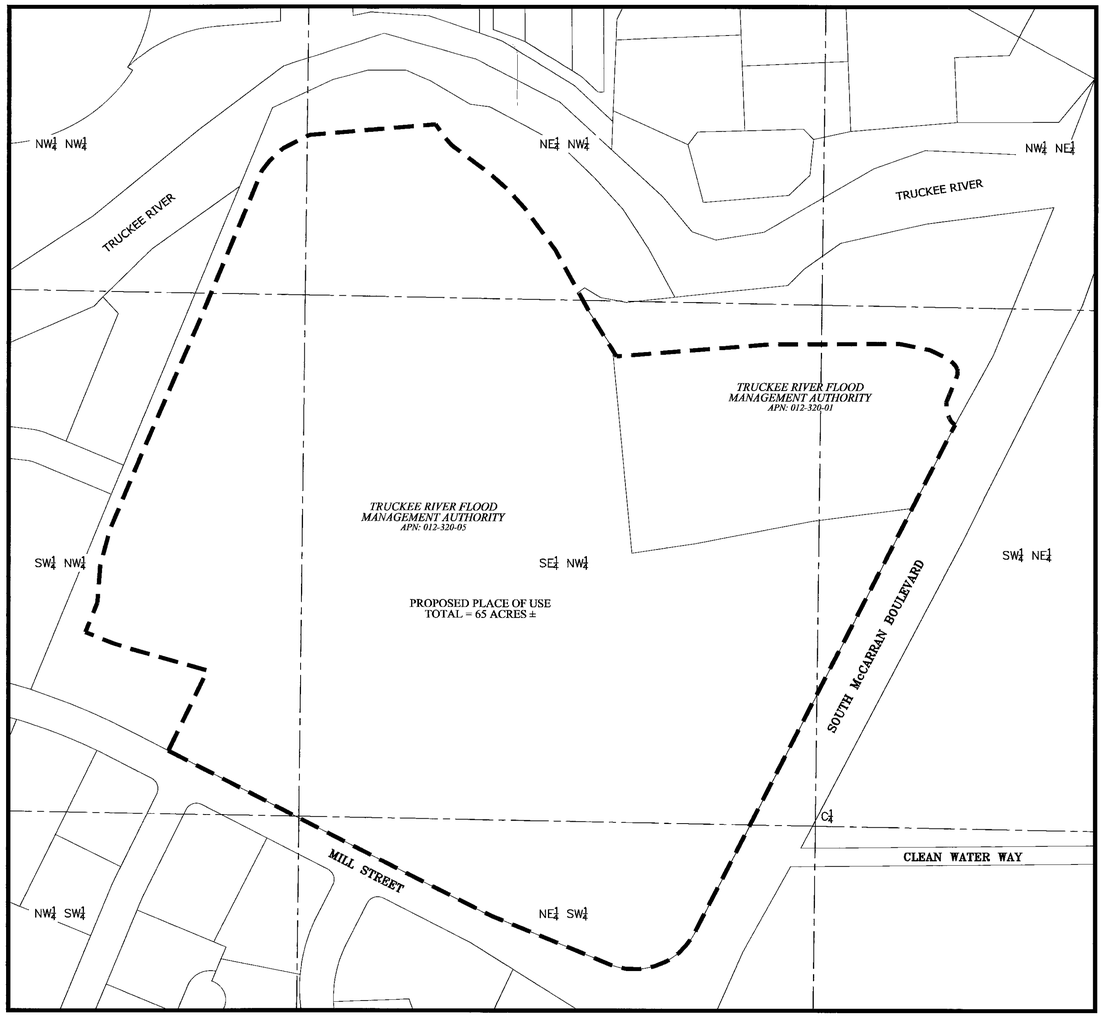

PROPOSED PLACE OF USE
A PORTION OF THE SW¼ NE¼, NW¼ & N½ SW¼
OF SECTION 16
T. 19 N., R. 20 E., M.D.M.

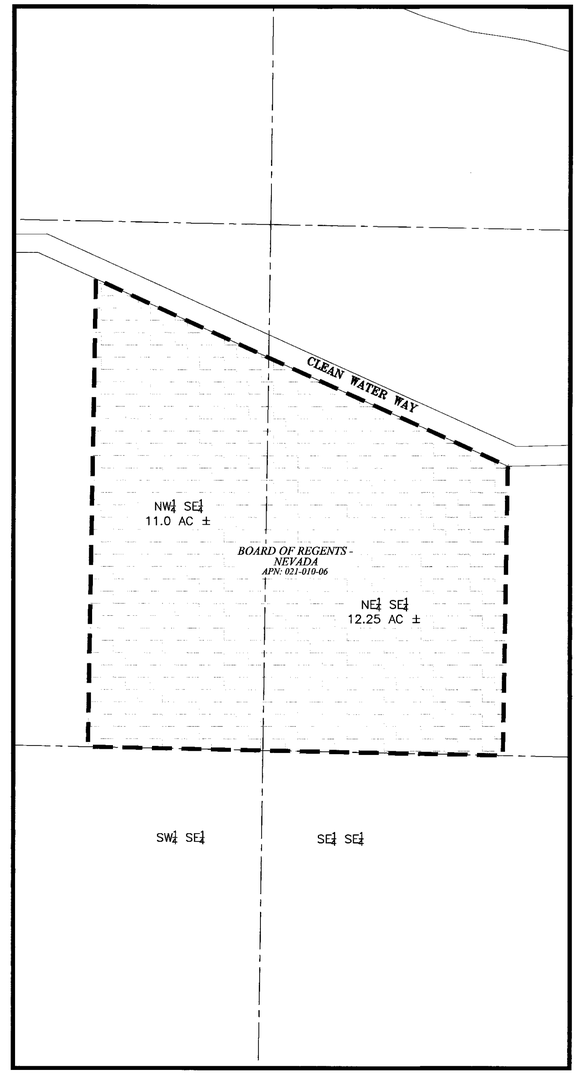

EXISTING PLACE OF USE
A PORTION OF THE NW¼SE¼, NE¼SE¼
OF SECTION 16
T. 19 N., R. 20 E., M.D.M.

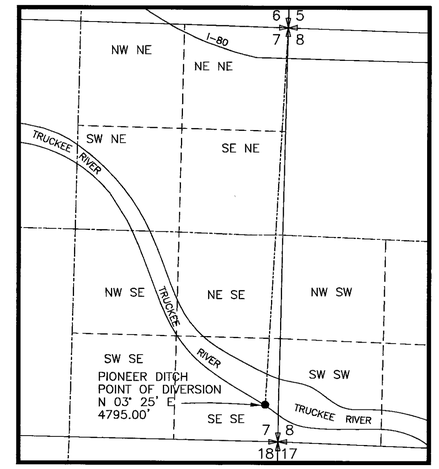

EXISTING POINT OF DIVERSION
PIONEER DITCH
T. 19 N., R. 20 E., M.D.M.

State of Nevada
County of Washoe ss.

I, Glen C. Armstrong, being first duly sworn, depose and say that this map consisting of one (1) sheet, has been correctly drawn to the designated scale from information on file in the Official Records of Washoe County, Nevada, maps prepared by the Washoe County Assessor, and information reproduced electronically from the maps of the Truckee River Adjudicated Suit – United States of America vs. Orr Water Ditch Company, et.al., inspections have been made by me, or under my supervision and direction between April 21th, 2014 and June 12th, 2014, that it truly and correctly represents the existing location and extent of works used to divert water from the Truckee River in Washoe County, Nevada, by Board of Regents–Nevada for as decreed purposes under Claim 602 that the Point of Diversion, the location, size of the diverting channel or other conduit, location and description of all measuring devices, the location and extent of lands owned or controlled by the applicant upon which water applied for under Claim 602, together with the area in each 40 acre subdivision, and the location and names of all other works or streams which are crossed by or connected with said works are fully and correctly designated hereon.

PROFESSIONAL LAND SURVEYOR STATE OF NEVADA
GLEN C. ARMSTRONG
Exp. 12-31-16
No. 16451
3-27-15

Glen C. Armstrong
Professional Land Surveyor No. 16451
State Water Rights Surveyor No. 1140

Subscribed and sworn before me on this 27th day of March, 2015.

Notary Public

SHEILA ACKERMAN
Notary Public - State of Nevada
Appointment Recorded in Washoe County
No: 09-10787-2 - Expires August 20, 2017

AREA TO BE STRIPPED
TOTAL = 23.25 AC±, 93 AFA

BASIS OF BEARINGS

TIE AND BEARING DESCRIPTION TO EXISTING POINT OF DIVERSION FROM THE TRUCKEE RIVER DECREE AND THE FEDERAL WATER MASTER.

US GEOMATICS
P.O. Box 3299
Reno, NV 89505
ph 775-786-5111
fx 775-786-5114
www.usgeomatics.com

Electronic File Location: USGeomatics\999\Avanzino WR Map\dwg\Avanzino WR Map.dwg

200 100 0 200
1" = 200'

STATE ENGINEER'S USE 85023 T

FILED
APR 02 2015
STATE ENGINEER'S OFFICE

MAP TO ACCOMPANY AN APPLICATION TO CHANGE THE PLACE OF USE OF A PORTION OF CLAIM 602 FOR AS DECREED PURPOSES BY BOARD OF REGENTS-NEVADA FROM WATERS OF THE TRUCKEE RIVER WITHIN THE CITY OF RENO, WASHOE COUNTY, NEVADA

85023T