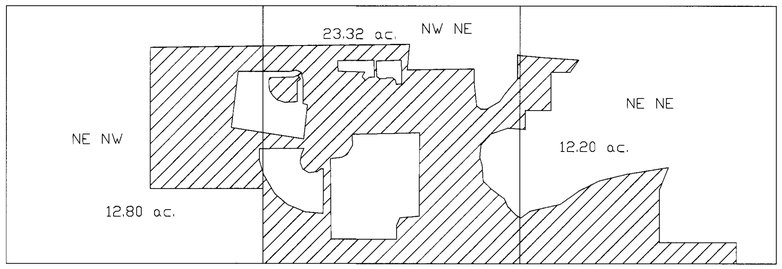

Section 1, T18N., R28E., M.D.B.&M.
T.C.I.D. Serial No. 48

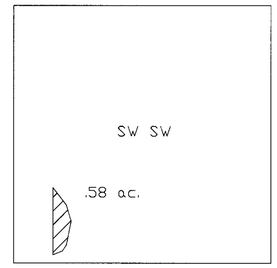

Section 2, T18N., R28E., M.D.B.&M.
T.C.I.D. Serial No. 61-E (.58 Acres)

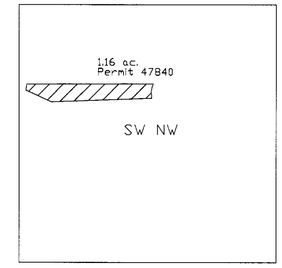

Section 8, T18N., R28E., M.D.B.&M.
T.C.I.D. Serial No. 2136-D-1

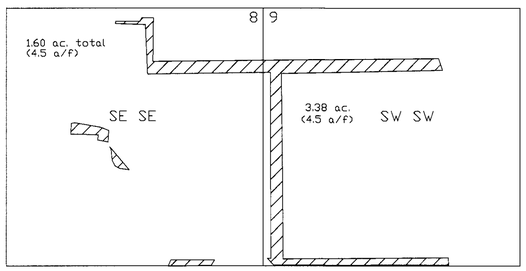

Sections 8 & 9, T18N., R28E., M.D.B.&M.
Original T.C.I.D. Serial No. 102-1

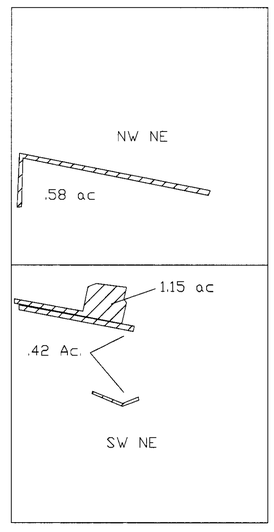

Sec. 11, T18N., R28E., M.D.B.&M.
T.C.I.D. Serial No. 119-3, 119-3-A & 119-3-B

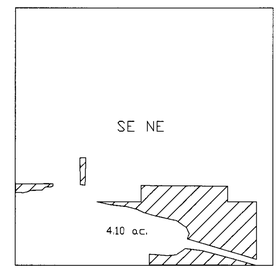

Section 11, T.18N., R.28E., M.D.B.&M.
Original T.C.I.D. Serial No. 120

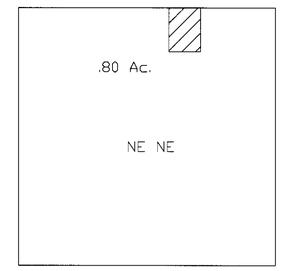

Sec. 12, T.18N., R.28E., M.D.B.&M.
T.C.I.D. Serial No. 125-5-1

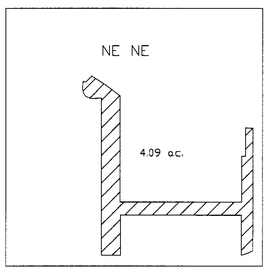

Section 13, T18N., R28E., M.D.B.&M.
T.C.I.D. Serial Nos. 135-4-B through 135-4-H

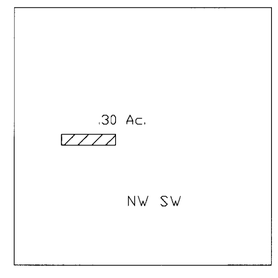

Sec. 15, T.18N., R.28E., M.D.B.&M.
T.C.I.D. Serial No. 140-4

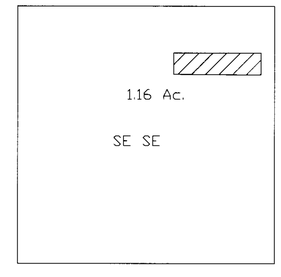

Sec. 27, T.18N., R.28E., M.D.B.&M.
T.C.I.D. Serial No. 171-1

GRAPHIC SCALE

400 0 200 400 800 1600

(IN FEET)
1 inch = 400 ft.

LEGEND :

EXISTING PLACE OF USE

PROPOSED PLACE OF USE

Note: Unless otherwise noted, all water right is 3.5 AFA duty.

85008

FILED
MAR 27 2015
STATE ENGINEER'S OFFICE

TEMPORARY
MAP TO ACCOMPANY APPLICATION TO
CHANGE THE PLACE OF USE
UNDER THE TRUCKEE AND CARSON DECREES
AND PERMITS 47840, 47862, 49112, 50009
49284, 50029, 47804, 63107, 47865, 69322

TRUCKEE-CARSON IRRIGATION DISTRICT

TRUCKEE RIVER & CARSON RIVER

CHURCHILL COUNTY

85008

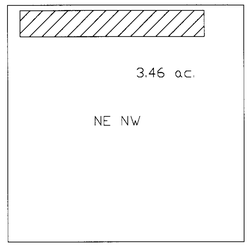

Section 2, T18N., R29E., M.D.B.&M.
Original T.C.I.D. Serial No. 187

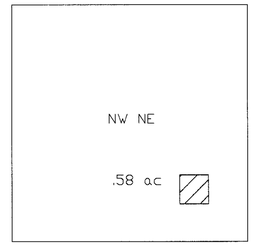

Section 6, T18N., R29E., M.D.B.&M.
T.C.I.D. Serial No. 209-17

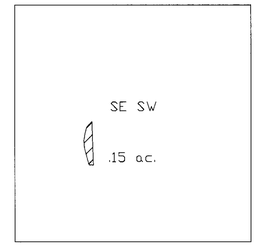

Section 6, T18N., R29E., M.D.B.&M.
T.C.I.D. Serial No. 213-2

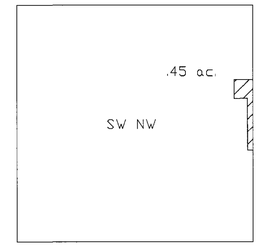

Section 7, T18N., R29E., M.D.B.&M.
T.C.I.D. Serial No. 220-2

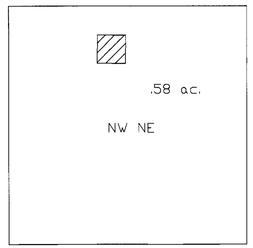

Sec. 17, T18N., R29E., M.D.B.&M.
T.C.I.D. Serial # 268 – 1 – A

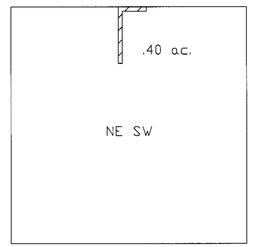

Section 18, T18N., R29E., M.D.B.&M.
T.C.I.D. Serial No. 275-C

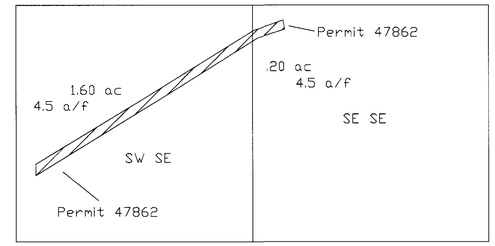

Sec. 6 T19N., R28E., M.D.B.&M.
Original T.C.I.D. Serial No. 2159-A, 2159-B, 2159-C
(original Serial No. 2159)

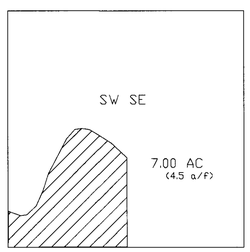

Sec. 7, T.19N., R.28E., M.D.B.&M.
T.C.I.D. Serial No. 460-1

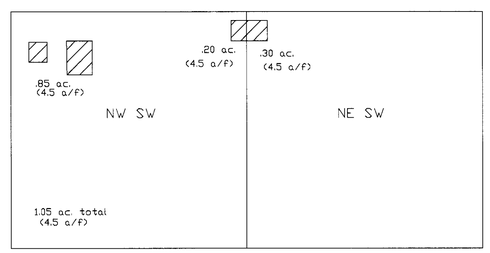

Section 9, T19N., R28E., M.D.B.&M.
Original T.C.I.D. Serial No. 464

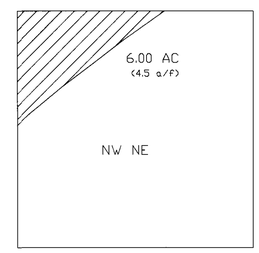

Sec. 18, T.19N., R.28E., M.D.B.&M.
T.C.I.D. Serial No. 460-1-A

GRAPHIC SCALE

400 0 200 400 800 1600

(IN FEET)
1 inch = 400 ft.

LEGEND :

EXISTING PLACE OF USE

PROPOSED PLACE OF USE

Note: Unless otherwise noted, all water right is 3.5 AFA duty.

FILED
MAR 27 2015

TEMPORARY
MAP TO ACCOMPANY APPLICATION TO
CHANGE THE PLACE OF USE
UNDER THE TRUCKEE AND CARSON DECREES
AND PERMITS 47840, 47862, 49112, 50009
49284, 50029, 47804, 63107, 47865, 69322

TRUCKEE–CARSON IRRIGATION DISTRICT

TRUCKEE RIVER & CARSON RIVER

CHURCHILL COUNTY

85008 T

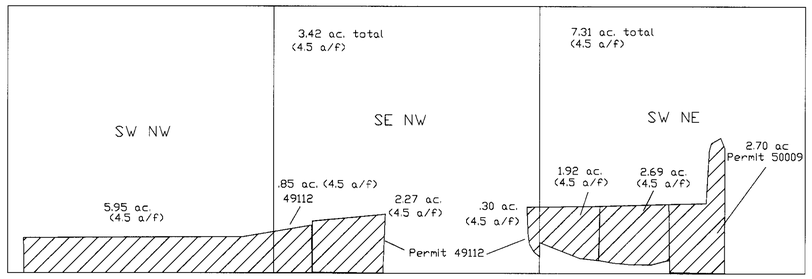

Section 16, T.19N., R28E., M.D.B.&M.
T.C.I.D. Serial Nos. 487, 489, 489-A, 487-C

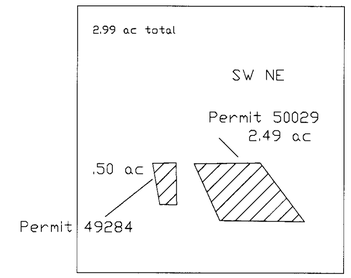

Sec. 21, T19N., R28E., M.D.B.&M.
Serial No's 556-6 & 522-1

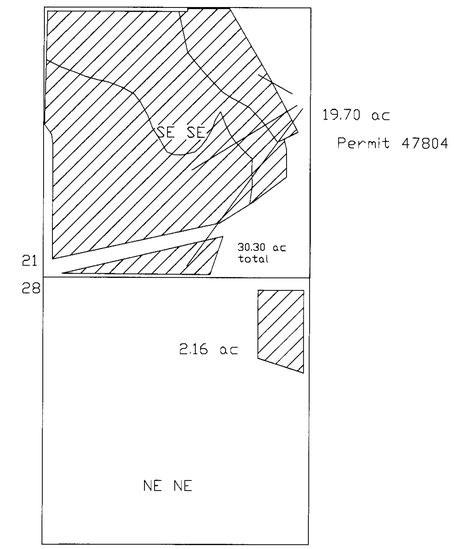

Sec. 21 & 28, T19N., R28E., M.D.B.&M.
Serial No's 556-6 & 522-1

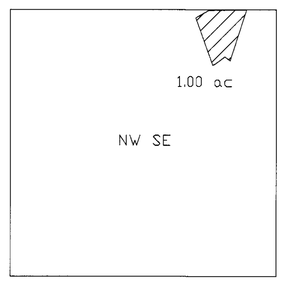

Section 24, T19N., R28E., M.D.B.&M.
T.C.I.D. Serial No. 534-5-A

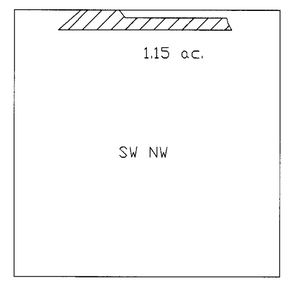

Section 25, T19N., R28E., M. D. B&M.
T. C. I. D. Serial No. 541-21

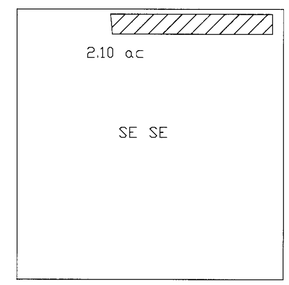

Section 25, T19N., R28E., M.D.B.&M.
T.C.I.D. Serial No. 3036

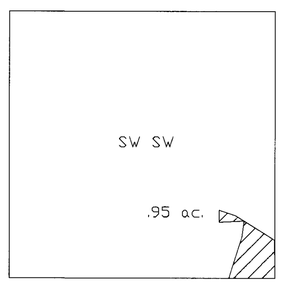

Sec. 24, T.19N., R.28E., M.D.B.&M.
T.C.I.D. Serial No. 531-A

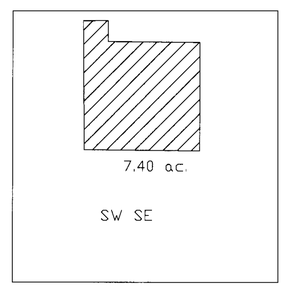

Section 25, T19N.,R28E., M.D.B.&M.
T.C.I.D. Serial No. 538-33-D

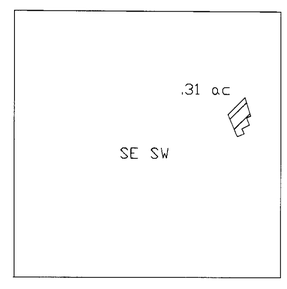

Section 26, T19N., R28E., M. D. B. &M.
T. C. I. D. Serial No. 550-1

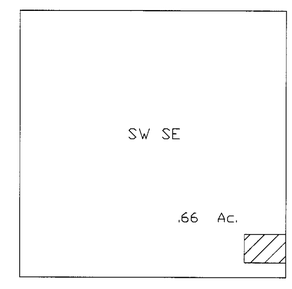

Sec. 29, T.19N., R.28E., M.D.B.&M.
T.C.I.D. Serial No. 567-2-A

GRAPHIC SCALE

400 0 200 400 800 1600

(IN FEET)
1 inch = 400 ft.

LEGEND :

EXISTING PLACE OF USE

PROPOSED PLACE OF USE

Note: Unless otherwise noted, all water right is 3.5 AFA duty.

FILED
MAR 27 2015

TEMPORARY
MAP TO ACCOMPANY APPLICATION TO
CHANGE THE PLACE OF USE
UNDER THE TRUCKEE AND CARSON DECREES
AND PERMITS 47840, 47862, 49112, 50009
49284, 50029, 47804, 63107, 47865, 69322

TRUCKEE-CARSON IRRIGATION DISTRICT

TRUCKEE RIVER & CARSON RIVER

CHURCHILL COUNTY

85003 T

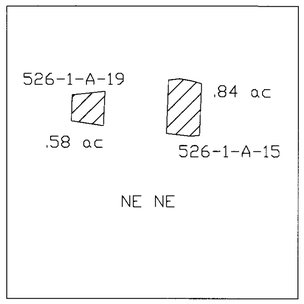

Section 27, T19N., R28E., M.D.B.&M.
T.C.I.D. Serial No. 526-1-A-15 & 526-1-A-19

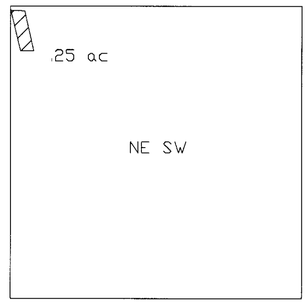

Section 28, T19N., R28E., M.D.B.&M.
T.C.I.D. Serial No. 565-1-1-3

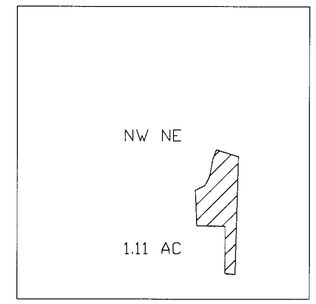

Sec. 28, T.19N., R.28E., M.D.B.&M.
T.C.I.D. Serial No. 560-1-G

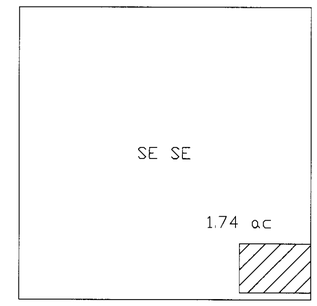

Sec. 29, T19N., R28E., M.D.B.&M.
T.C.I.D. Serial Nos. 571-2-A-1 & 571-2-A-2

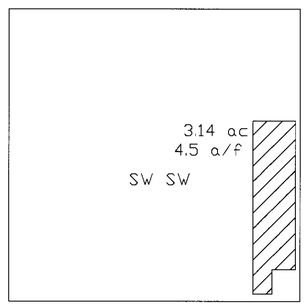

Sec. 32, T19N., R28E., M.D.B.&M.
T.C.I.D. Serial Nos. 584-2 & 584-3

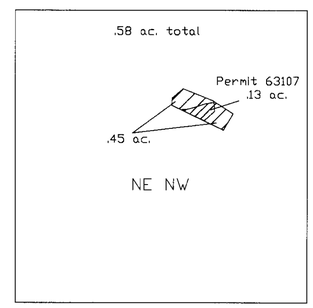

Section 32, T19N., R28E., M.D.B.&M.
T.C.I.D. Serial No. 569-2-A

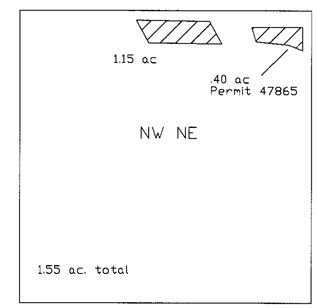

Section 32, T19N., R28E., M.D.B.&M.
T.C.I.D. Serial No. 586-1

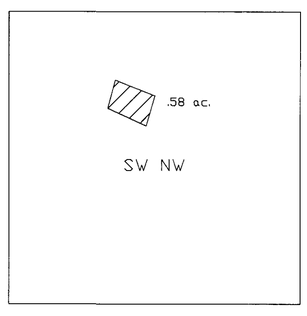

Section 33, T19N., R28E., M.D.B.&M.
T.C.I.D. Serial No. 595

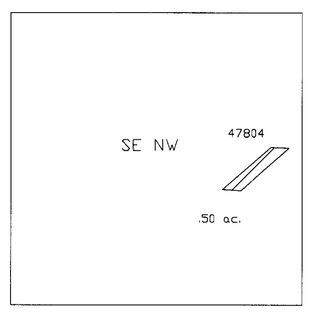

Section 34, T.19N., R.28E., M.D.B.&M.
T.C.I.D. Serial No. 605-4

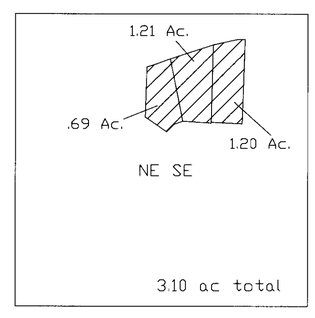

Sec. 35, T.19N., R.28E., M.D.B.&M.
T.C.I.D. Serial No. 608-2-A-1, 608-2-A-2, 608-2-A-3

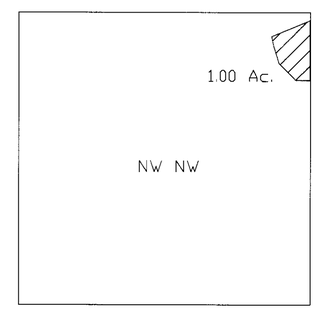

Sec. 35, T.19N., R.28E., M.D.B.&M.
T.C.I.D. Serial No. 609-2

GRAPHIC SCALE

400 0 200 400 800 1600

(IN FEET)
1 inch = 400 ft.

LEGEND :

EXISTING PLACE OF USE

PROPOSED PLACE OF USE

Note: Unless otherwise noted, all water right is 3.5 AFA duty.

FILED
MAR 27 2015

TEMPORARY
MAP TO ACCOMPANY APPLICATION TO
CHANGE THE PLACE OF USE
UNDER THE TRUCKEE AND CARSON DECREES
AND PERMITS 47840, 47862, 49112, 50009
49284, 50029, 47804, 63107, 47865, 69322

TRUCKEE-CARSON IRRIGATION DISTRICT
TRUCKEE RIVER & CARSON RIVER
CHURCHILL COUNTY

85008 T

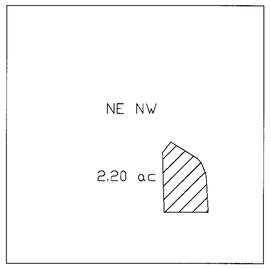

Section 34, T19N., R28E., M.D.B.&M.
T.C.I.D Serial No. 603-2-B & 603-2-B-1

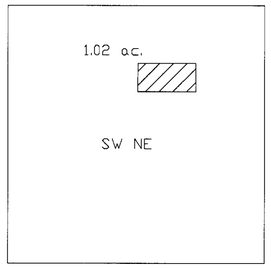

Section 35, T19N., R28E., M.D.B.&M.
T.C.I.D. Serial No. 611-7

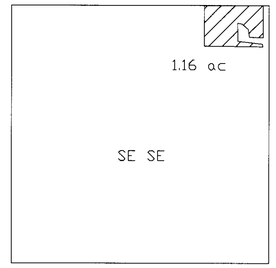

Sec. 35, T19N., R28E., M.D.B.&M.
T.C.I.D. Serial No. 608-3-A

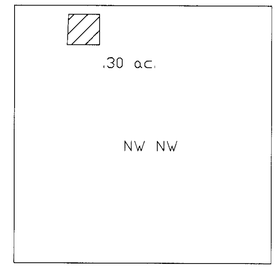

Section 35, T19N., R28E., M.D.B.&M.
T.C.I.D. Serial No. 558

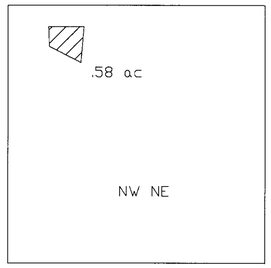

Sec. 35, T19N., R28E., M.D.B.&M.
T.C.I.D. Serial Nos. 611-1-B-2

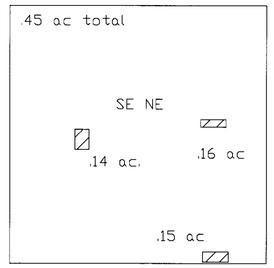

Section 36, T19N., R28E., M.D.B.&M.
T.C.I.D. Serial No. 3380, 3301 &
538-12-B-B-1

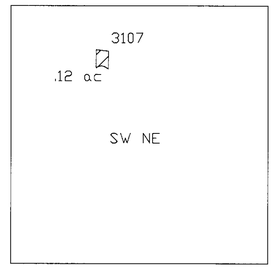

Section 36, T19N., R28E., M.D.B.&M.
T.C.I.D. Serial No. 3107

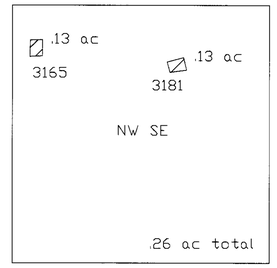

Section 36, T19N., R28E., M.D.B.&M.
T.C.I.D. Serial No. 3181 & 3165

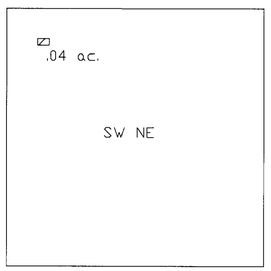

Section 36, T19N., R28E., M.D.B.&M.
T.C.I.D. Serial No. 3097

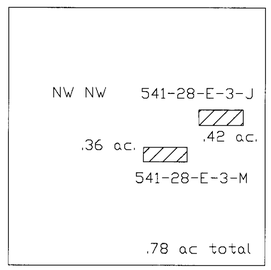

Section 36, T19N., R28E., M.D.B.&M.
T.C.I.D. Serial Nos. 541-28-E-3-J
& 541-28-E-3-M

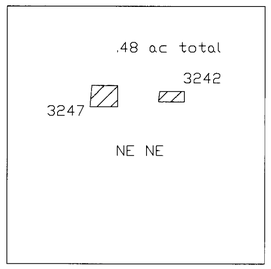

Section 36, T19N., R28E., M.D.B.&M.
T.C.I.D. Serial Nos. 3247 & 3242

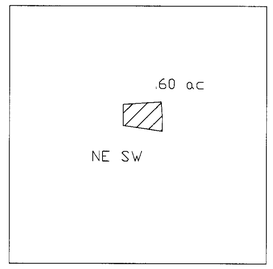

Section 36, T19N., R28E.,M.D.B.&M.
T.C.I.D. Serial No. 615-1-M

GRAPHIC SCALE

400 0 200 400 800 1600

(IN FEET)
1 inch = 400 ft.

LEGEND :

EXISTING PLACE OF USE

PROPOSED PLACE OF USE

Note: Unless otherwise noted, all water right is 3.5 AFA duty.

FILED
MAR 27 2015

TEMPORARY
MAP TO ACCOMPANY APPLICATION TO
CHANGE THE PLACE OF USE
UNDER THE TRUCKEE AND CARSON DECREES
AND PERMITS 47840, 47862, 49112, 50009
49284, 50029, 47804, 63107, 47865, 69322

TRUCKEE-CARSON IRRIGATION DISTRICT

TRUCKEE RIVER & CARSON RIVER

CHURCHILL COUNTY

80008 T

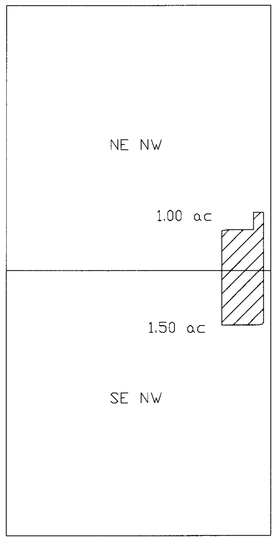

Section 36, T19N., R28E.,M.D.B.&M.
T.C.I.D. Serial No. 617-27-1

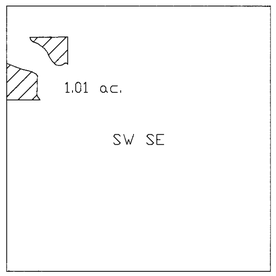

Section 5, T19N., R29E., M.D.B.&M.
T.C.I.D Serial No. 629-2

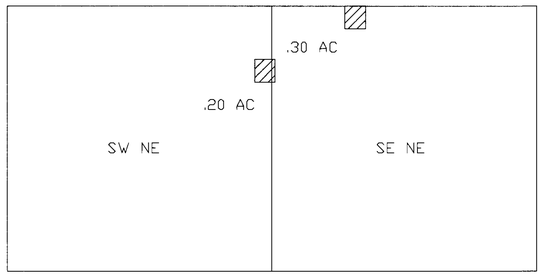

Sec. 17, T.19N., R.29E., M.D.B.&M.
T.C.I.D. Serial No. 640-1 & 640-2

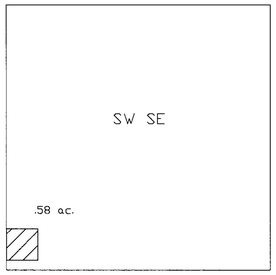

Section 26, T19N., R29E., M.D.B.&M.
T.C.I.D. Serial No. 688

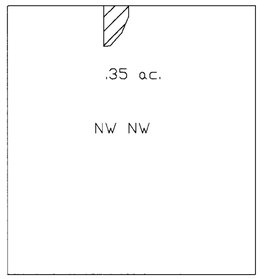

Section 19, T19N., R29E., M.D.B.&M.
T.C.I.D. Serial No. 537-1-A-2

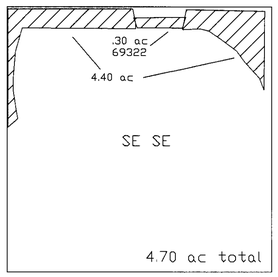

Section 30, T19N., R29E., M.D.B.&M.
T.C.I.D. Serial No. 708-C

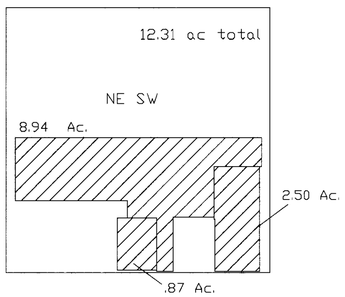

Sec. 30, T.19N., R.29E., M.D.B.&M.
T.C.I.D. Serial Nos. 708, 3014, 708-8

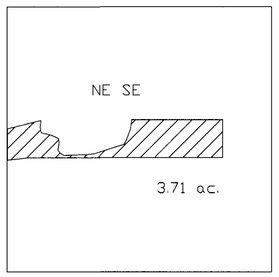

Sec. 31, T19N., R29E., M.D.B.&M.
T.C.I.D. Serial No.s 714-1-B-1-B thru 714-1-B-1-F

N

GRAPHIC SCALE

400 0 200 400 800 1600

(IN FEET)
1 inch = 400 ft.

LEGEND :

EXISTING PLACE OF USE

PROPOSED PLACE OF USE

Note: Unless otherwise noted, all water right is 3.5 AFA duty.

FILED
MAR 27 2015

TEMPORARY
MAP TO ACCOMPANY APPLICATION TO
CHANGE THE PLACE OF USE
UNDER THE TRUCKEE AND CARSON DECREES
AND PERMITS 47840, 47862, 49112, 50009
49284, 50029, 47804, 63107, 47865, 69322

TRUCKEE-CARSON IRRIGATION DISTRICT

TRUCKEE RIVER & CARSON RIVER

CHURCHILL COUNTY

85008 T

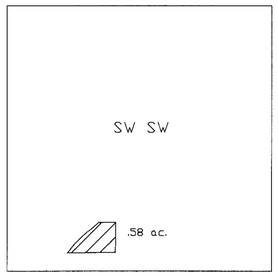

Section 31, T19N., R29E., M.D.B.&M.
T.C.I.D. Serial No. 617-33

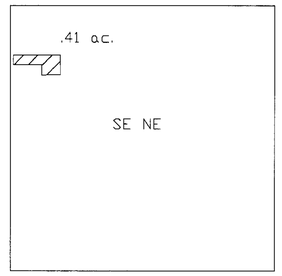

Section 31, T19N., R29E., M.D.B.&M.
T.C.I.D. Serial No. 717-20-A

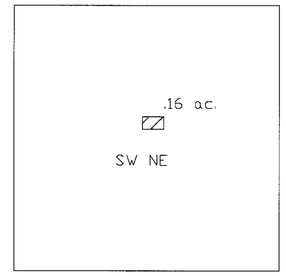

Section 31, T19N., R29E., M.D.B.&M.
T.C.I.D. Serial No. 3372

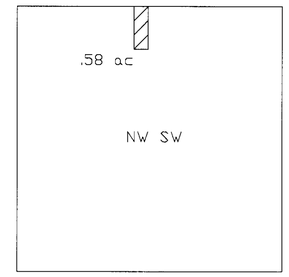

Sec. 32, T19N., R29E., M.D.B.&M.
T.C.I.D. Serial No. 723-4

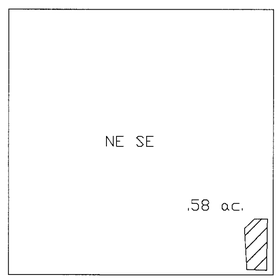

Section 33, T19N., R29E., M.D.B.&M.
T.C.I.D. Serial No. 188-18

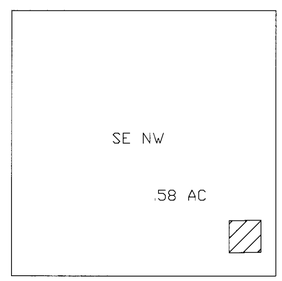

Sec. 36, T.19N., R.29E., M.D.B.&M.
T.C.I.D. Serial No. 740-B

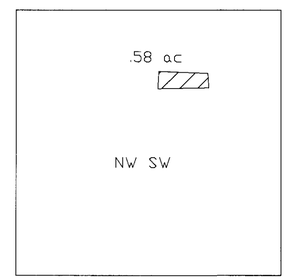

Sec. 14, T19N., R30N., M.D.B&M.
T.C.I.D. Serial No. 778-B

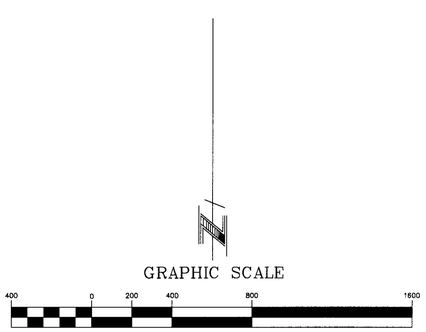

LEGEND :

EXISTING PLACE OF USE

PROPOSED PLACE OF USE

Note: Unless otherwise noted, all water right is 3.5 AFA duty.

FILED
MAR 27 2015

TEMPORARY
MAP TO ACCOMPANY APPLICATION TO
CHANGE THE PLACE OF USE
UNDER THE TRUCKEE AND CARSON DECREES
AND PERMITS 47840, 47862, 49112, 50009
49284, 50029, 47804, 63107, 47865, 69322

TRUCKEE-CARSON IRRIGATION DISTRICT

TRUCKEE RIVER & CARSON RIVER

CHURCHILL COUNTY

85008T

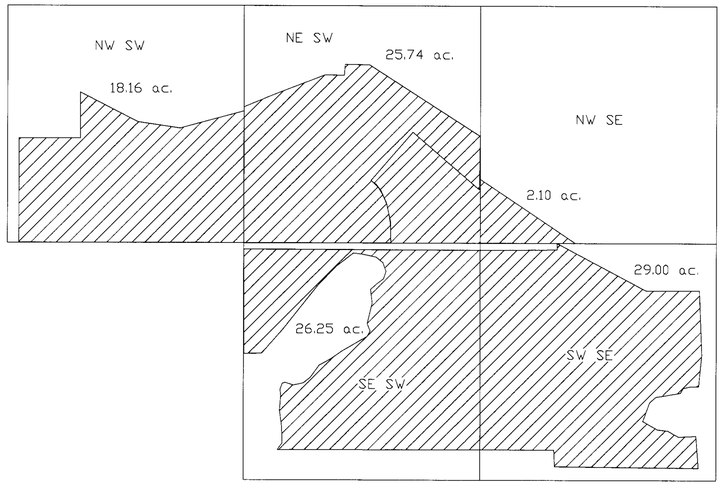

Sec. 32, T.19N., R.29E., M.D.B.&M.
T.C.I.D. Serial Nos. 703-1-A, 721, 723-1, 723-3

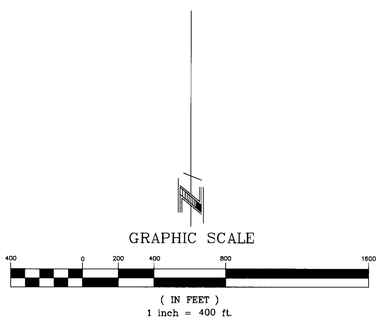

LEGEND :

EXISTING PLACE OF USE

PROPOSED PLACE OF USE

Note: Unless otherwise noted, all water right is 3.5 AFA duty.

FILED
MAR 27 2015

TEMPORARY
MAP TO ACCOMPANY APPLICATION TO
CHANGE THE PLACE OF USE
UNDER THE TRUCKEE AND CARSON DECREES
AND PERMITS 47840, 47862, 49112, 50009
49284, 50029, 47804, 63107, 47865, 69322

TRUCKEE-CARSON IRRIGATION DISTRICT
TRUCKEE RIVER & CARSON RIVER
CHURCHILL COUNTY

85006 T

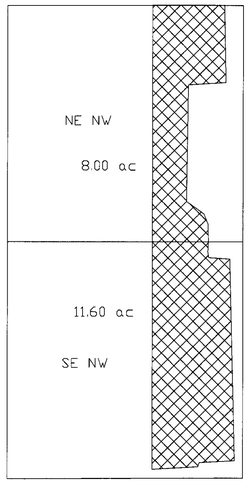

Section 1, T17N., R28E., M.D.B.&M.
T.C.I.D. Serial No. 2

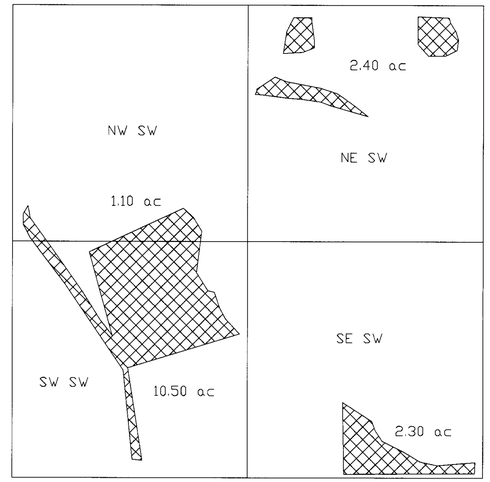

Sec. 25, T18N., R28E., M.D.B.&M.
T.C.I.D. Serial No. 6-B

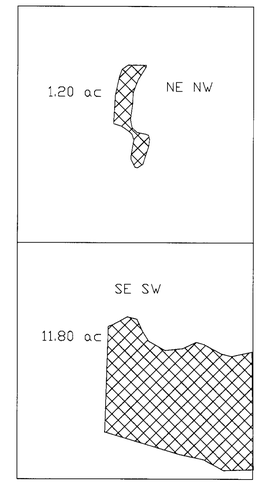

Section 26, T18N., R28E., M.D.B.&M.
T.C.I.D. Serial No. 148 & 148-7-B

GRAPHIC SCALE

(IN FEET)
1 inch = 400 ft.

LEGEND :

EXISTING PLACE OF USE

PROPOSED PLACE OF USE

Note: Unless otherwise noted, all water right is 3.5 AFA duty.

FILED
MAR 27 2015

TEMPORARY
MAP TO ACCOMPANY APPLICATION TO
CHANGE THE PLACE OF USE
UNDER THE TRUCKEE AND CARSON DECREES
AND PERMITS 47840, 47862, 49112, 50009
49284, 50029, 47804, 63107, 47865, 69322

TRUCKEE-CARSON IRRIGATION DISTRICT

TRUCKEE RIVER & CARSON RIVER

CHURCHILL COUNTY

85003 T

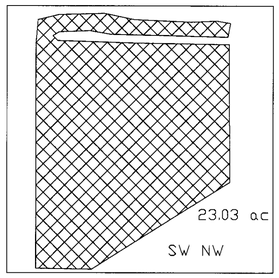

Section 25, T19N., R28E., M.D.B.&M.
T.C.I.D. Serial No. 541-21

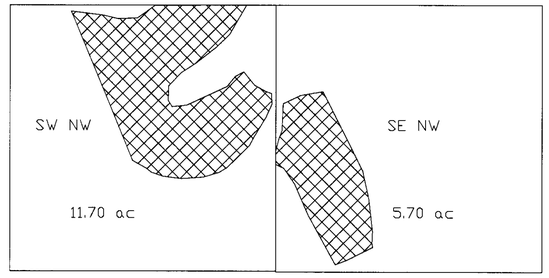

Sec. 4, T19N., R29E., M.D.B.&M.
T.C.I.D. Serial No. 622-3

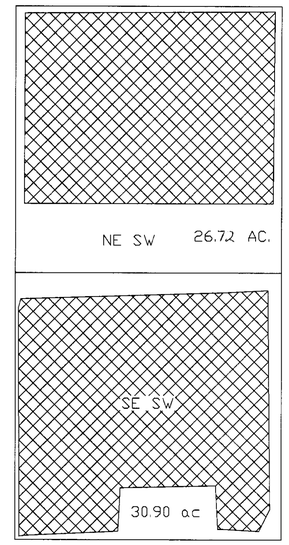

Section 18, T19N., R30E., M.D.B.&M.
T.C.I.D. Serial No. 780

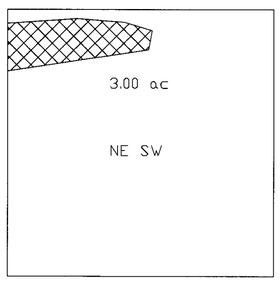

Sec. 27, T19N., R30E., M.D.B.&M.
T.C.I.D. Serial No. 807-A

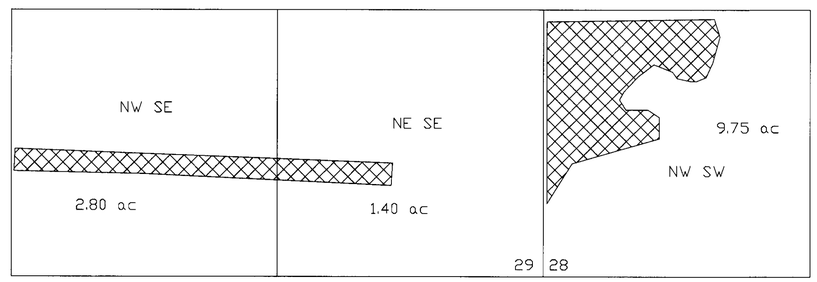

Section 28 & 29, T19N., R30E., M.D.B.&M.
T.C.I.D. Serial No. 2161 & 2175

N

GRAPHIC SCALE

400 0 200 400 800 1600

(IN FEET)
1 inch = 400 ft.

LEGEND :

EXISTING PLACE OF USE

PROPOSED PLACE OF USE

Note: Unless otherwise noted, all water right is 3.5 AFA duty.

FILED
MAR 21 2019

TEMPORARY
MAP TO ACCOMPANY APPLICATION TO
CHANGE THE PLACE OF USE
UNDER THE TRUCKEE AND CARSON DECREES
AND PERMITS 47840, 47862, 49112, 50009
49284, 50029, 47804, 63107, 47865, 69322

TRUCKEE-CARSON IRRIGATION DISTRICT

TRUCKEE RIVER & CARSON RIVER

CHURCHILL COUNTY

85008T

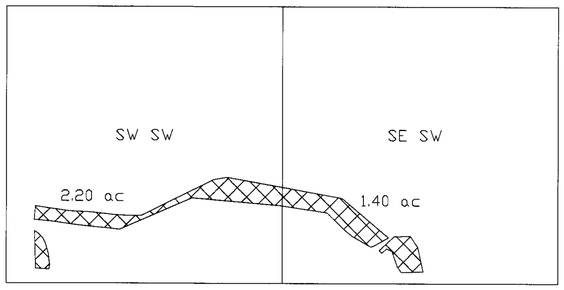

Sec. 33, T20N., R29E., M.D.B.&M.
T.C.I.D. Serial No. 624

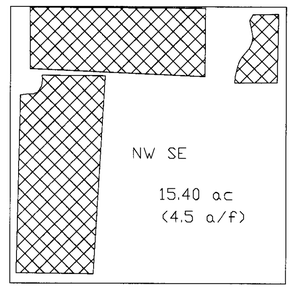

Section 10, T18N., R28E., M.D.B.&M.
T.C.I.D. Serial Nos. 111, 111-4

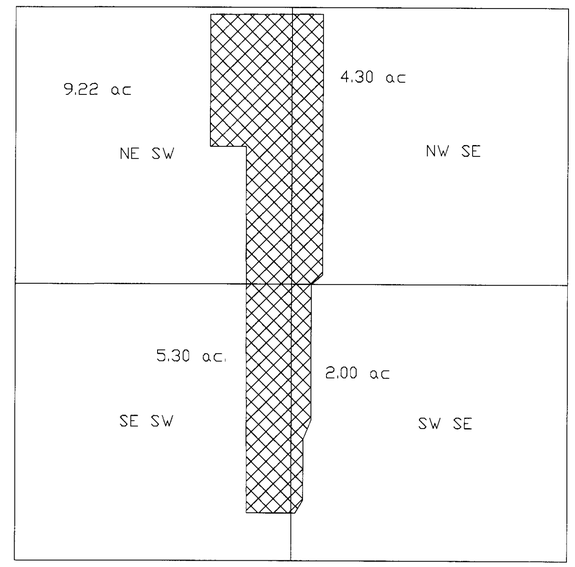

Section 12, T17N., R28E., M.D.B.&M.
T.C.I.D. Serial No. 6-A-1

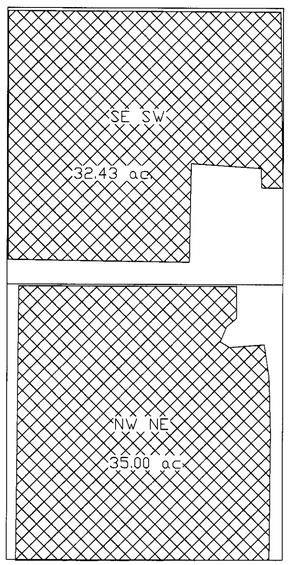

Sec. 2, T18N., R29E., M.D.B.&M.
T.C.I.D. Serial Nos. 187, 187-1,
187-2, 187-3, 187-4, 187-5
Sec. 35, T19N., R29E., M.D.B.&M.
T.C.I.D. Serial No. 734

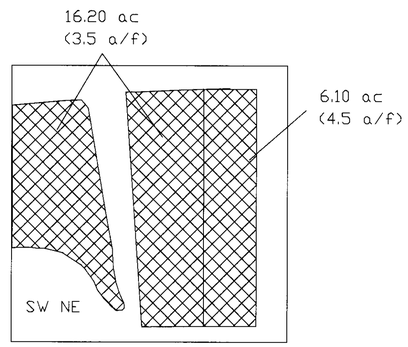

Section 10, T18N., R28E., M.D.B.&M.
T.C.I.D. Serial No. 107

Note: Other Proposed Place of Use

15.00 Acres @ 3.5 AFA
T.C.I.D. Serial No. 864
Sections 21, 22, 27, 28, 33, 34 T20N., R29E., M.D.B.&M.

See permit 80871 for PPU
Excluding Quarter Quarters with 4.5 AFA duty.

GRAPHIC SCALE

400 0 200 400 800 1600

(IN FEET)
1 inch = 400 ft.

LEGEND :

EXISTING PLACE OF USE

PROPOSED PLACE OF USE

Note: Unless otherwise noted, all water right is 3.5 AFA duty.

FILED
MAR 27 2013

TEMPORARY
MAP TO ACCOMPANY APPLICATION TO
CHANGE THE PLACE OF USE
UNDER THE TRUCKEE AND CARSON DECREES
AND PERMITS 47840, 47862, 49112, 50009
49284, 50029, 47804, 63107, 47865, 69322

TRUCKEE-CARSON IRRIGATION DISTRICT
TRUCKEE RIVER & CARSON RIVER
CHURCHILL COUNTY

85008T