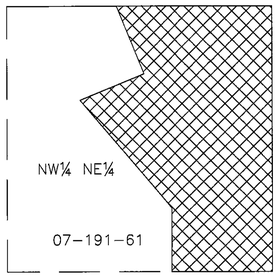

Section 17, T.19 N., R.27 E., M.D.B.& M.
T.C.I.D. SERIAL # 407-1
Churchill County APN # 07-191-61 (14.60 ac. stripped under 77421)
43.80 AF to be used for Revegetation/Dust control

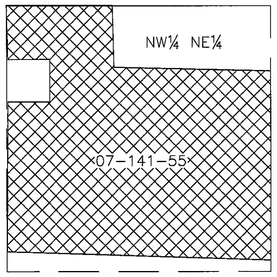

Section 7, T.19 N., R.27 E., M.D.B.& M.
T.C.I.D. SERIAL # 369-1-A
Churchill County APN # 07-141-55 (16.08 ac. stripped under 73162)
48.24 AF to be used for Revegetation/Dust control

STATE OF NEVADA
COUNTY OF WASHOE } SS

I, CHRIS C. MAHANNAH, BEING FIRST DULY SWORN DEPOSE AND SAY THAT THIS MAP, CONSISTING OF ONE SHEET, HAS BEEN CORRECTLY DRAWN TO THE DESIGNATED SCALE FROM TRUCKEE-CARSON IRRIGATION DISTRICT RECORDS. THAT IT TRULY AND CORRECTLY REPRESENTS THE PROPOSED PLACE OF USE OF WATER FROM THE TRUCKEE RIVER IN CHURCHILL COUNTY BY:

CITY OF FERNLEY
APPLICANT

FOR REVEGETATION/DUST CONTROL PURPOSES, THE POINT OF DIVERSION, DERBY DAM IS UNCHANGED AND THE BOUNDARY OF ALL LANDS SHOWN BY 40 ACRE SUBDIVSIONS FOR THE AREAS PROPOSED TO BE REVEGETATED, ARE FULLY AND CORRECTLY DESIGNATED THEREON.

PROFESSIONAL ENGINEER STATE OF NEVADA CHRIS C. MAHANNAH CIVIL No. 10986 Exp. 12/31/15

2/5/15

STATE WATER RIGHTS SUPERVISOR, CHRIS C. MAHANNAH P.E. SWRS #976 DATE

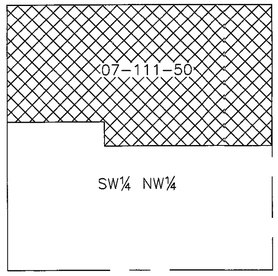

Section 8, T.19 N., R.27 E., M.D.B.& M.
T.C.I.D. SERIAL # 378-A
Churchill County APN # 07-111-50 (15.25 ac. stripped under 73846)
45.75 AF to be used for Revegetation/Dust control

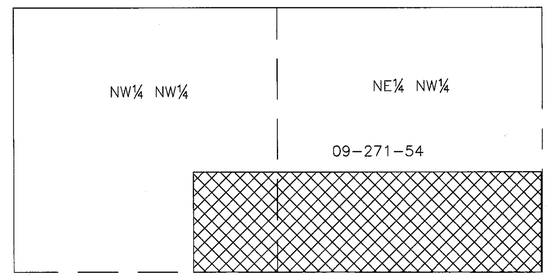

Section 34, T.20 N., R.26 E., M.D.B.& M.
T.C.I.D. SERIAL # 845
Churchill County APN # 09-271-54 (16.90 ac. stripped under 83196)
50.70 AF to be used for Revegetation/Dust control

SUBSCRIBED AND SWORN TO BE BEFORE ME THIS 5TH DAY OF FEBRUARY 2015, NOTARY PUBLIC IN AND FOR RENO, NEVADA.

NOTARY PUBLIC

NOTARY PUBLIC
STATE OF NEVADA
County of Washoe
KEVIN DORMANY-GHIGLIERI
No: 13-9966-1
My Appointment Expires Jan. 16, 2017

GRAPHIC SCALE

400 0 200 400 800 1600

(IN FEET)
1 inch = 400 ft.

LEGEND :

EXISTING PLACE OF USE

PROPOSED PLACE OF USE

MAHANNAH & ASSOCIATES, LLC
P.O. Box 2494
RENO, NEVADA 89505
PH: (775)-323-1804
chris@mah2o.com

STATE ENGINEER'S USE

FILED
FEB 26 2015
STATE ENGINEER'S OFFICE

84874

MAP TO ACCOMPANY APPLICATION TO CHANGE THE PLACE AND MANNER OF USE OF A PORTION FOR DUST CONTROL / REVEGETATION

BY : CITY OF FERNLEY
FROM : TRUCKEE RIVER
IN : CHURCHILL COUNTY, NEVADA

84874 T