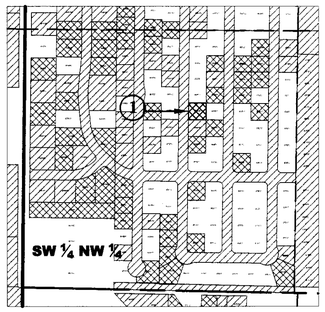

SECTION 13,
TOWNSHIP 20 NORTH,
RANGE 24 EAST,
M.D.B.&M.

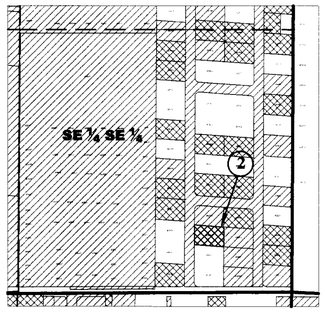

SECTION 12,
TOWNSHIP 20 NORTH,
RANGE 24 EAST,
M.D.B.&M.

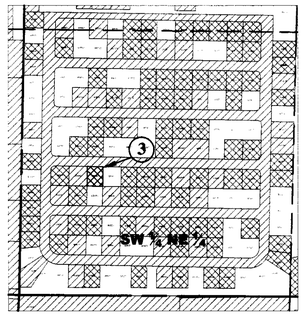

SECTION 13,
TOWNSHIP 20 NORTH,
RANGE 24 EAST,
M.D.B.&M.

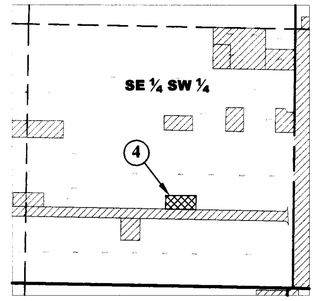

SECTION 14,
TOWNSHIP 20 NORTH,
RANGE 24 EAST,
M.D.B.&M.

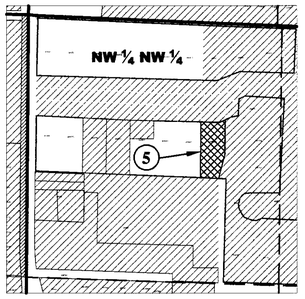

SECTION 19,
TOWNSHIP 20 NORTH,
RANGE 25 EAST,
M.D.B.&M.

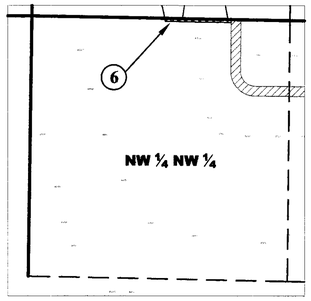

SECTION 23,
TOWNSHIP 20 NORTH,
RANGE 24 EAST,
M.D.B.&M.

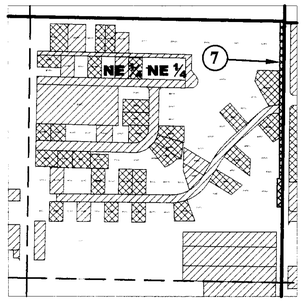

SECTION 14,
TOWNSHIP 20 NORTH,
RANGE 24 EAST,
M.D.B.&M.

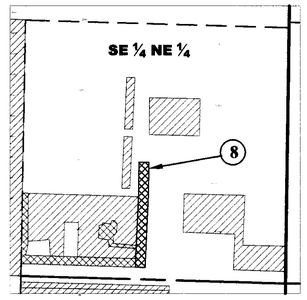

SECTION 20,
TOWNSHIP 20 NORTH,
RANGE 25 EAST,
M.D.B.&M.

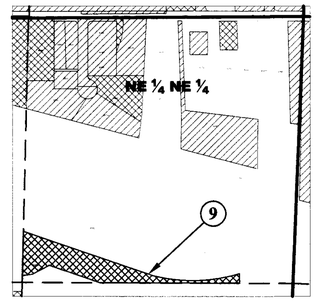

SECTION 13,
TOWNSHIP 20 NORTH,
RANGE 24 EAST,
M.D.B.&M.

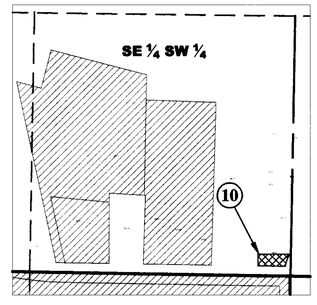

SECTION 11,
TOWNSHIP 20 NORTH,
RANGE 24 EAST,
M.D.B.&M.

Existing Place of use

ID No.	APN No.	TCID No.	Deed No.	Section	Township	Range	Subdivision	Acre	Duty	Acre-Feet
1	20-125-16	1028-3-19	511501	13	20N.	24E.	SW ¼ NW ¼	0.17	4.5	0.765
2	20-183-07	1015-6	524208	12	20N.	24E.	SE ¼ SE ¼	0.34	4.5	1.53
3	20-234-03	1024-A-27	525024	13	20N.	24E.	SW ¼ NE ¼	0.18	4.5	0.81
4	20-241-04	1034-13	525837	14	20N.	24E.	SE ¼ SW ¼	0.25	4.5	1.12
5	20-432-08	1055-1 (Portion of Permit 48544)	523559	19	20N.	25E.	NW ¼ NW ¼	0.77	4.5	3.465
6	Roads	1041-1-A-3	523402	23	20N.	24E.	NW ¼ NW ¼	0.10	4.5	0.45
7	Roads	1030-4-A-1	523402	14	20N.	24E.	NE ¼ NE ¼	0.47	4.5	2.115
8	Roads	1058-1-3	523402	20	20N.	25E.	SE ¼ NE ¼	0.62	4.5	2.79
9	20-103-01	1019-1	204185	13	20N.	24E.	NE ¼ NE ¼	2.04	4.5	9.18
10	20-112-01	1008-5-B-B	513008	11	20N.	24E.	SE ¼ SW ¼	0.2	4.5	0.9
							Total	5.14	4.5	23.125 *

** NOTE: Total Acre-Feet = Sum of Acre-Feet Column = 23.125. Total Acres * 4.5 AF/Acre = 23.13 Acre Feet. Difference in values attributed to rounding.*

STATE OF NEVADA
COUNTY OF CARSON CITY } SS

I, MICHAEL A. STANKA, BEING FIRST DULY SWORN, DEPOSE AND SAY THAT THIS MAP, CONSISTING OF ONE SHEET HAS BEEN CORRECTLY DRAWN TO THE DESIGNATED SCALE, UNDER MY SUPERVISION AND DIRECTION, RELYING UPON ANALYSIS OF RECORDED SURVEY DOCUMENTS AND OTHER DOCUMENTS IN THE LYON COUNTY RECORDER'S OFFICE, THE TRUCKEE CARSON IRRIGATION DISTRICT, THE US BUREAU OF RECLAMATION, AND THE NEVADA DIVISION OF WATER RESOURCES. THAT THIS MAP TRULY AND CORRECTLY REPRESENTS THE EXISTING PLACE OF USE OF A PORTION OF TRUCKEE RIVER CLAIM NUMBER THREE, AS DESCRIBED IN THAT PARTICULAR DOCUMENT ENTITLED UNITED STATES VS. ORR DITCH COMPANY ET AL, AND A PORTION OF PERMIT 48544, FOR MUNICIPAL AND DOMESTIC PURPOSES BY THE CITY OF FERNLEY, WITHIN LYON COUNTY, NEVADA.

Michael A. Stanka, SWRS # 1182

PROFESSIONAL ENGINEER - STATE OF NEVADA
MICHAEL A. STANKA
Exp. 6-30-16
ENVIRONMENTAL
No. 18313
11/5/2014

SUBSCRIBED AND SWORN TO BEFORE
ME, THIS 5th DAY OF November, 2014.

NOTARY PUBLIC IN AND FOR
Carson City County, NV

MY COMMISSION EXPIRES
May 10, 2016

CHRISTOPHER MOLTZ
Notary Public - State of Nevada
Appointment Recorded in Carson City
No: 12-7527-3 - Expires May 10, 2016

PROPOSED PLACE OF USE

THE PROPOSED PLACE OF USE IS THE CITY OF FERNLEY AS DESCRIBED ON THE MAP SUBMITTED WITH APPLICATION 71382, ON FILE AT THE NEVADA DIVISION OF WATER RESOURCES

POINT OF DIVERSION

THE POINT OF DIVERSION IS DERBY DAM, SITUATED WITHIN THE N ½ SW ¼, SECTION 19, T. 20 N., R. 23 E., M.D.B. & M.

Existing Place of Use

Acerage subject to previous Change Applications

Acerage subject to retirement of water rights

SCALE
400 0 200 400 800 1,600 FEET
1 inch = 400 ft.

Z/Chris/City of Fernley/Fernley Water Rights Dedications/New Change App...

November 5, 2014 Sheet 1 of 1

84515

FILED
NOV 05 2014
STATE ENGINEER'S OFFICE

MAP TO ACCOMPANY APPLICATION TO CHANGE THE PLACE OF USE AND MANNER OF USE OF A PORTION OF CLAIM #3 OF THE TRUCKEE RIVER DECREE AND A PORTION OF PERMIT 48544 FOR MUNICIPAL AND DOMESTIC PURPOSES BY THE CITY OF FERNLEY, NEVADA FROM THE TRUCKEE RIVER

LYON COUNTY NEVADA

Stanka Consulting, LTD
A Professional Engineering Company
3032 Silver Sage Drive, Suite 101
Carson City, NV 89701
(775) 885-9283
michael@stankaconsulting.com
www.stankaconsulting.com

84515