

LINE	BEARING	DISTANCE
L1	S 89°22'59" E	102.27'
L2	S 89°17'09" E	872.9[illegible]
L3	S 89°09'31" E	896.8[illegible]

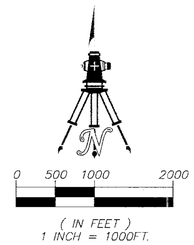

STATE OF NEVADA
COUNTY OF CLARK } SS

I, JASON PAUL HIGGINS, BEING FIRST DULY SWORN, DEPOSE AND SAY THAT SITE INSPECTIONS HAVE BEEN MADE BY ME, OR UNDER MY DIRECT SUPERVISION AND DIRECTION, BETWEEN MAY 12, 2005 AND FEBRUARY 15, 2013. THAT THE LOCATION OF EACH REFERENCE MONUMENT HAS BEEN VERIFIED BY SITE INSPECTION; THAT THE POINT OF DIVERSION AND PLACE OF USE SITES HAVE BEEN INSPECTED; THAT THIS MAP, CONSISTING OF ONE SHEET, HAS BEEN CORRECTLY DRAWN TO THE DESIGNATED SCALE FROM SURVEYING CALCULATION NOTES PREPARED BY ME, OR UNDER MY SUPERVISION AND DIRECTION, RELYING UPON ANALYSIS OF RECORDED SURVEY MAPS IN THE OFFICE OF THE COUNTY RECORDER, NYE COUNTY, NEVADA AND MAPS IN THE OFFICE OF THE STATE ENGINEER OF NEVADA; THAT THIS MAP TRULY AND CORRECTLY REPRESENTS THE PROPOSED LOCATION AND EXTENT OF THE WORKS USED TO DIVERT WATER FROM AN UNDERGROUND SOURCE IN NYE COUNTY, NEVADA, BY ROCKVIEW DAIRIES, INC., FOR COMMERCIAL DAIRY PURPOSES. THAT THE PROPOSED POINT OF DIVERSION, PLACE OF USE MANNER OF USE, AND THE LOCATION AND NAMES OF ALL OTHER WORKS OR STREAMS WHICH ARE CROSSED BY OR CONNECTED WITH SAID WORKS, ARE FULLY AND CORRECTLY DESIGNATED HEREON.

STATE WATER RIGHT SURVEYOR NO. [illegible] PROFESSIONAL LAND SURVEYOR NO. [illegible]

SUBSCRIBED AND SWORN TO BEFORE ME THIS 31 DAY OF July 2014

NOTARY PUBLIC IN AND FOR CLARK COUNTY, NEVADA
MY COMMISSION EXPIRES March 31 2016

PROFESSIONAL LAND SURVEYOR - STATE OF NEVADA
JASON PAUL HIGGINS
Exp: 06/30/15
No. 13601

31 JULY 2014

ID	WELL NAME	EXISTING POD MEASURED BEARING / RECORD BEARING	EXISTING POD MEASURED DISTANCE / RECORD DISTANCE	PROPOSED POD FOR PERMITS 82746 FOR IRRIGATION PURPOSES
M	MONSTER	S 08°41'32" W	2209.58'	THE PROPOSED POD IS IN THE NORTHWEST QUARTER (NW1/4) OF THE SOUTHWEST QUARTER (SW1/4) OF SECTION 15, TOWNSHIP 17 SOUTH, RANGE 49 EAST, M.D.M. OR AT A POINT FROM WHICH THE SOUTHWEST CORNER OF SAID SECTION 15 BEARS SOUTH 08°41'32" WEST AT A DISTANCE OF 2209.58 FEET.
		S 08°37'22" W	*2210'*	

ID	WELL NAME	PROPOSED POD MEASURED BEARING / RECORD BEARING	PROPOSED POD MEASURED DISTANCE / RECORD DISTANCE	PROPOSED POD FOR PERMITS 82744 AND 82745 FOR QUASI MUNICIPAL PURPOSES
N	G RANCH DOMESTIC	N 05°15'39" W	1421.56'	THE PROPOSED POD IS IN THE SOUTHWEST QUARTER (SW1/4) OF THE NORTHWEST QUARTER (NW1/4) OF SECTION 15, TOWNSHIP 17 SOUTH, RANGE 49 EAST, M.D.M. OR AT A POINT FROM WHICH NORTHWEST CORNER OF SAID SECTION 15 BEARS NORTH 05°15'39" WEST AT A DISTANCE OF 1421.56 FEET.
		N 03°57'10" W	*1434'*	

LEGEND

- TOWNSHIP/RANGE LINE
- SECTION LINE
- QUARTER SECTION LINE
- 1/16TH SECTION LINE
- PLACE OF USE
- FOUND MONUMENT AS DESCRIBED
- FOUND 1 1/2" YELLOW PLASTIC CAP - PLS 6444
- FOUND SECTION CORNER AS DESCRIBED.
- FOUND 2 1/2" BRASS CAP ON A 2" STEEL PIPE
- FOUND 2 1/2" BRASS CAP ON A 2" STEEL PIPE
- POINT OF DIVERSION



POINT NO. 121
FOUND 2 1/2" BRASS CAP ON 2" STEEL PIPE, 0.3' ABOVE NATURAL GROUND, WITH PUNCH

POINT NO. 107
FOUND 2 1/2" BRASS CAP ON 2" STEEL PIPE, 0.4' ABOVE NATURAL GROUND

POINT NO. 173
FOUND 2 1/2" BRASS CAP ON 2" STEEL PIPE, 0.5' ABOVE NATURAL GROUND

POINT NO. 172
FOUND REMAINS OF 2" STEEL PIPE FILLED WITH CRUMBLED CONCRETE, 1.8' BELOW NATURAL GROUND. FOUND TOP PORTION OF 2" STEEL PIPE WITH 2 1/2" BRASS CAP ON TOP, LYING ON GROUND NEXT TO POINT

POINT NO. 123
FOUND 2 1/2" BRASS CAP ON 2" STEEL PIPE, 0.4' ABOVE NATURAL GROUND

NOTES

1) PROPOSED PLACE OF USE AREA SHOWN BY NOMINAL AREAS. ONLY THOSE DIMENSIONS SHOWN HEREON FOR THE BASIS OF BEARINGS AND TIE TO THE POINT OF DIVERSION WERE MEASURED IN A FIELD SURVEY.
2) THE EXISTING MANNER OF USE IS COMMERCIAL FOR PERMITS 63407 & 63408 AND THE EXISTING MANNER OF USE IS IRRIGATION FOR PERMITS 72962 & 70720.
3) THE PLACE OF USE IS MORE PARTICULARLY DESCRIBED AS:
THE EAST HALF (E 1/2) OF SECTION 4 AND
ALL OF SECTION 9 AND
ALL OF SECTION 10 AND
THE NORTHWEST QUARTER (NW 1/4) OF THE SOUTHEAST QUARTER (SE 1/4), THE NORTH HALF (N 1/2) OF THE SOUTHWEST QUARTER (SW 1/4), THE SOUTHWEST QUARTER (SW 1/4) OF THE SOUTHWEST QUARTER (SW 1/4), THE NORTHWEST QUARTER (NW 1/4) OF SECTION 15, TOWNSHIP 17 SOUTH, RANGE 49 EAST, M.D.M., NYE COUNTY, NEVADA

BASIS OF BEARINGS

SOUTH 88°22'59" EAST, BEING THE BEARING ALONG THE NORTH TOWNSHIP LINE OF TOWNSHIP 17 SOUTH, RANGE 49 EAST, M.D.M., ALSO BEING ALONG THE NORTH LINE OF SECTION 4 THEREOF. BASIS OF BEARINGS IS DEPICTED AS SOUTH 88°50'25" EAST AS SHOWN BY RECORD OF SURVEY, FILE NO. 703366 IN THE NYE COUNTY RECORDER'S OFFICE, NYE COUNTY, NEVADA

WALLACE · MORRIS
SURVEYING, INC.
LAND SURVEY CONSULTING
5740 SOUTH ARVILLE STREET, #206
LAS VEGAS, NEVADA 89118
PH:702.212.3967 FX:702.212.3963

STATE ENGINEER'S USE 84301 - 84303

FILED
SEP 04 2014
STATE ENGINEER'S OFFICE

MAP TO ACCOMPANY AN APPLICATION TO CHANGE THE POINT OF DIVERSION AND MANNER OF USE FOR ALL OF THE WATER APPROPRIATED UNDER PERMITS 82744, 82745 & 82746 LYING WITHIN SECTIONS 4, 9, 10 AND 15, TOWNSHIP 17 SOUTH RANGE 49 EAST, M.D.M. FOR QUASI MUNICIPAL & IRRIGATION PURPOSES BY ROCKVIEW DAIRIES, INC. FROM UNDERGROUND SOURCE IN AMARGOSA VALLEY, NYE COUNTY, NEVADA

84303 84302 84301