

LINE	BEARING	DISTANCE
L1	S 8[illegible] E	102.20'
L2	S 8[illegible] E	872.98'
L3	S 8[illegible] E	896.58'

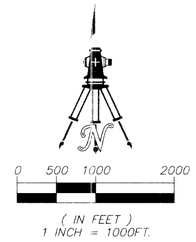

STATE OF NEVADA
SS
COUNTY OF CLARK

I, JASON PAUL HIGGINS, BEING FIRST DULY SWORN, DEPOSE AND SAY THAT SITE INSPECTIONS HAVE BEEN MADE BY ME, OR UNDER MY DIRECT SUPERVISION AND DIRECTION, BETWEEN MAY 12, 2006 AND FEBRUARY 15, 2013, THAT THE LOCATION OF EACH REFERENCE MONUMENT HAS BEEN VERIFIED BY SITE INSPECTION; THAT THE POINT OF DIVERSION AND PLACE OF USE SITES HAVE BEEN INSPECTED; THAT THIS MAP, CONSISTING OF ONE SHEET, HAS BEEN CORRECTLY DRAWN TO THE DESIGNATED SCALE FROM SURVEYING CALCULATION NOTES PREPARED BY ME, OR UNDER MY SUPERVISION AND DIRECTION, RELYING UPON ANALYSIS OF RECORDED SURVEY MAPS IN THE OFFICE OF THE COUNTY RECORDER, NYE COUNTY, NEVADA AND MAPS IN THE OFFICE OF THE STATE ENGINEER, OF NEVADA; THAT THIS MAP TRULY AND CORRECTLY REPRESENTS THE PROPOSED LOCATION AND EXTENT OF THE WORKS USED TO DIVERT WATER FROM AN UNDERGROUND SOURCE IN NYE COUNTY, NEVADA BY ROCKVIEW DAIRIES, INC., FOR COMMERCIAL DAIRY PURPOSES. THAT THE PROPOSED POINT OF DIVERSION, PLACE OF USE MANNER OF USE, AND THE LOCATION AND NAMES OF ALL OTHER WORKS OR STREAMS WHICH ARE CROSSED BY OR CONNECTED WITH SAID WORKS, ARE FULLY AND CORRECTLY DESIGNATED HEREON.

STATE WATER RIGHT SURVEYOR NO. 11[illegible] PROFESSIONAL LAND SURVEYOR NO. 13601

SUBSCRIBED AND SWORN TO BEFORE ME THIS 31 DAY OF July 2014

NOTARY PUBLIC IN AND FOR CLARK COUNTY, NEVADA
MY COMMISSION EXPIRES March 31 2016

PROFESSIONAL LAND SURVEYOR - STATE OF NEVADA
JASON PAUL HIGGINS
Exp: 06/30/15
No. 13601

31 JULY 2014

ID	WELL NAME	PROPOSED POD MEASURED BEARING / RECORD BEARING	PROPOSED POD MEASURED DISTANCE / RECORD DISTANCE	PROPOSED POD
B	BARN III (FATMAN)	N 10°07'32" W	206.11'	THE PROPOSED POD IS IN THE NORTHWEST QUARTER (NW1/4) OF THE NORTHWEST QUARTER (NW1/4) OF SECTION 9, TOWNSHIP 17 SOUTH, RANGE 49 EAST, M.D.M. CLEARLY A POINT FROM WHICH THE NORTHWEST CORNER OF SAID SECTION 9 BEARS NORTH 10°07'32" WEST AT A DISTANCE OF 206.11 FEET.
		N 12°50'40" W	250'	



POINT NO. 121
FOUND 2 1/2" BRASS CAP ON 2" STEEL PIPE, 0.3' ABOVE NATURAL GROUND, WITH PUNCH

POINT NO. 107
FOUND 2 1/2" BRASS CAP ON 2" STEEL PIPE, 0.4' ABOVE NATURAL GROUND

POINT NO. 173
FOUND 2 1/2" BRASS CAP ON 2" STEEL PIPE, 0.5' ABOVE NATURAL GROUND

POINT NO. 172
FOUND REMAINS OF 2" STEEL PIPE FILLED WITH CRUMBLED CONCRETE, 1.8' BELOW NATURAL GROUND. FOUND TOP PORTION OF 2" STEEL PIPE WITH 2 1/2" BRASS CAP IN TOP, LYING ON GROUND NEXT TO POINT

POINT NO. 123
FOUND 2 1/2" BRASS CAP ON 2" STEEL PIPE, 0.4' ABOVE NATURAL GROUND

NOTES

1) PROPOSED PLACE OF USE AREA SHOWN BY NOMINAL AREAS. ONLY THOSE DIMENSIONS SHOWN HEREON FOR THE BASIS OF BEARINGS AND TIE TO THE POINT OF DIVERSION WERE MEASURED IN A FIELD SURVEY.
2) THE ENTIRE PROPOSED MANNER OF USE IS COMMERCIAL USE.
3) THE PLACE OF USE IS MORE PARTICULARLY DESCRIBED AS:
THE EAST HALF (E 1/2) OF SECTION 4 AND
ALL OF SECTION 9 AND
ALL OF SECTION 10 AND
THE NORTHWEST QUARTER (NW 1/4) OF THE SOUTHEAST QUARTER (SE 1/4), THE NORTH HALF (N 1/2) OF THE SOUTHWEST QUARTER (SW 1/4), THE SOUTHWEST QUARTER (SW 1/4) OF THE SOUTHWEST QUARTER (SW 1/4), THE NORTHWEST QUARTER (NW 1/4) OF SECTION 15, TOWNSHIP 17 SOUTH, RANGE 49 EAST, M.D.M., NYE COUNTY, NEVADA

LEGEND

TOWNSHIP/RANGE LINE
SECTION LINE
QUARTER SECTION LINE
1/16TH SECTION LINE
PLACE OF USE
STRIPPING AREA
FOUND MONUMENT AS DESCRIBED △
FOUND 1 1/2" YELLOW PLASTIC CAP - PLS 6444 ○
FOUND SECTION CORNER AS DESCRIBED. ▲
FOUND 2 1/2" BRASS CAP ON A 2" STEEL PIPE ▼
FOUND 2 1/2" BRASS CAP ON A 2" STEEL PIPE ⊙
SECTION CORNER PER PERMIT NO. 66057 MAP ◇
1/4 CORNER PER PERMIT NO. 66057 MAP ◆
PROPOSED POINT OF DIVERSION ▲
EXISTING POINT OF DIVERSION △

NOTE: PREVIOUS AREAS STRIPPED FROM PERMIT NO. 66057 WERE NOT GRAPHICALLY DEPICTED. STRIPPING AREA SHOWN HEREON, REPRESENTS 15 AFA FROM PERMIT NO. 66057.

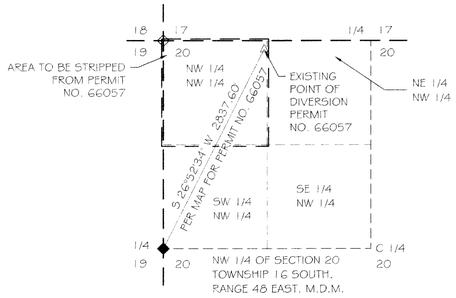

BASIS OF BEARINGS

SOUTH 88°22'59" EAST, BEING THE BEARING ALONG THE NORTH TOWNSHIP LINE OF TOWNSHIP 17 SOUTH, RANGE 49 EAST, M.D.M., ALSO BEING ALONG THE NORTH LINE OF SECTION 4 THEREOF. BASIS OF BEARINGS IS DEPICTED AS SOUTH 89°50'25" EAST AS SHOWN BY RECORD OF SURVEY, FILE NO. 703366 IN THE NYE COUNTY RECORDER'S OFFICE, NYE COUNTY, NEVADA

WALLACE · MORRIS
SURVEYING, INC.
LAND SURVEY CONSULTING
5740 SOUTH ARVILLE STREET, #206
LAS VEGAS, NEVADA 89118
PH:702.212.3967 FX:702.212.3963

STATE ENGINEER'S USE

FILED
SEP 04 2014
STATE ENGINEER'S OFFICE

MAP TO ACCOMPANY AN APPLICATION TO CHANGE THE POINT OF DIVERSION, PLACE OF USE AND MANNER OF USE FOR A PORTION OF THE WATER APPROPRIATED UNDER PERMITS 53182 AND 66057 AND ALL OF THE WATER APPROPRIATED UNDER PERMIT 60462 (CERTIFICATE 15363) FOR COMMERCIAL PURPOSES AND ALL OF THE WATER APPROPRIATED UNDER PERMITS 61205 (CERTIFICATE 15738) AND 62373 FOR IRRIGATION PURPOSES LYING WITHIN SECTIONS 4, 9, 10 AND 15, TOWNSHIP 17, RANGE 49 EAST, BY ROCKVIEW DAIRIES, INC. FROM UNDERGROUND SOURCE IN AMARGOSA VALLEY, NYE COUNTY, NEVADA

84295 84294 84293 84292 84291