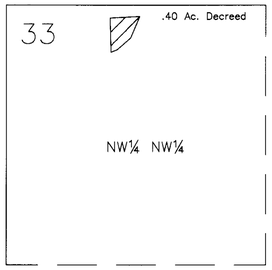

Section 33, T19N., R29E., M.D.B.&M.
T.C.I.D. Serial No. 726-3
.40 Acres @ 3.5 duty

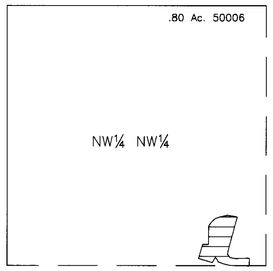

Section 20, T19N., R29E., M.D.B.&M.
T.C.I.D. Serial Nos. 664-2-A & 664-2-B
.80 Acres @ 3.5 duty

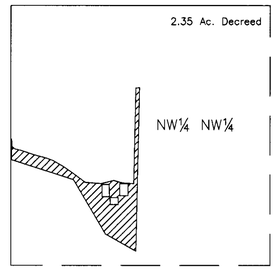

Section 3, T18N., R29E., M.D.B.&M.
T.C.I.D. Serial No. 188-5
2.35 Acres @ 3.5 duty

ACREAGE						
SECTION	TOWNSHIP	RANGE	SUBDIVISION	EXISTING PLACE OF USE (AC)	DUTY AC.-FT.	PROPOSED PLACE OF USE (AC)
33	19 N	29 E	NW¼ NW¼	.40 Decreed	3.5	
20	19 N	29 E	NW¼ NW¼	.80 50006	3.5	
3	18 N	29 E	NW¼ NW¼	2.35 Decreed	3.5	
19	19 N	29 E	NE¼ SE¼	17.86 Decreed	3.5	37.95 Acres 3.5 DUTY PER NRS 533.040 (Paragraph 4)
20	19 N	29 E	SW¼ NW¼	15.55 Decreed	3.5	
20	19 N	29 E	NW¼ SW¼	.99 Decreed	3.5	
			TOTAL	37.95		132.825 A/F

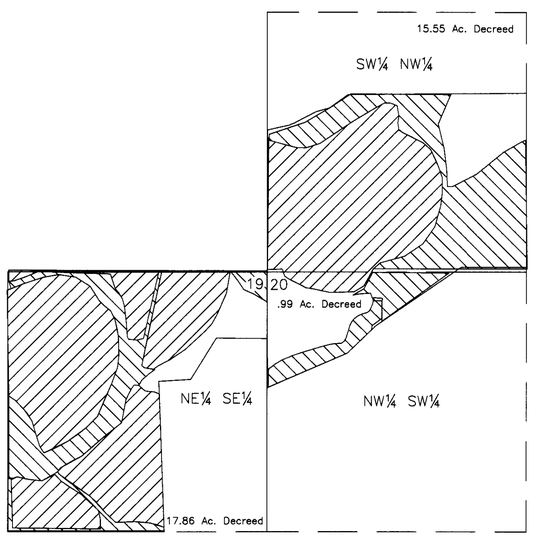

Sections 19 & 20, T19N., R29E., M.D.B.&M.
T.C.I.D. Serial No. 663-B
34.40 Acres @ 3.5 duty

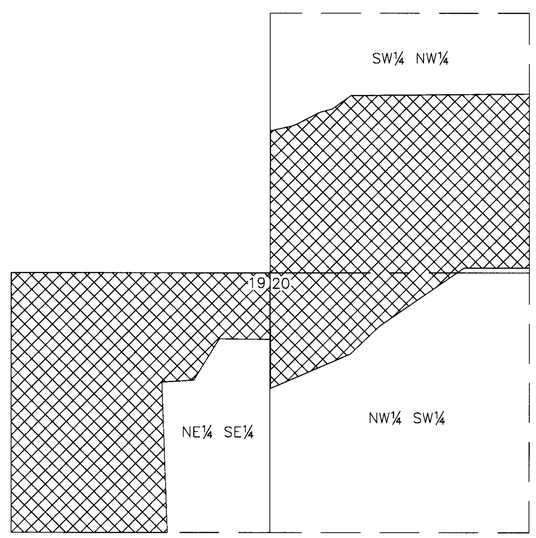

Sections 19 & 20, T19N., R29E., M.D.B.&M.
T.C.I.D. Serial No. 663-B
37.95 Acres @ 3.5 A/F (Per NRS 533.040 Paragraph 4)

STATE OF NEVADA
COUNTY OF WASHOE } SS

I, CHRIS C. MAHANNAH BEING FIRST DULY SWORN DEPOSE AND SAY THAT THIS MAP, CONSISTING OF ONE SHEET, HAS BEEN CORRECTLY DRAWN TO THE DESIGNATED SCALE FROM TRUCKEE-CARSON IRRIGATION DISTRICT RECORDS. THAT IT TRULY AND CORRECTLY REPRESENTS THE EXISTING PLACE OF USE AND THE PROPOSED PLACE OF USE OF WATER FROM THE TRUCKEE RIVER AND THE CARSON RIVER IN CHURCHILL COUNTY BY:

ERNEST C. SCHANK AND CARMEN SCHANK
APPLICANT

FOR IRRIGATION PURPOSES, THE POINT OF DIVERSION, LAHONTON DAM IS UNCHANGED AND THE BOUNDARY OF ALL LANDS SHOWN BY 40 ACRE SUBDIVISIONS FOR THE AREAS PROPOSED TO BE IRRIGATED, ARE FULLY AND CORRECTLY DESIGNATED THEREON.

PROFESSIONAL ENGINEER-STATE OF NEVADA
CHRIS C MAHANNAH
CIVIL
No. 10986
Exp: 12/31/15

CHRIS C. MAHANNAH, STATE OF NEVADA SURVEYOR #976 — DATE 6/11/14

SUBSCRIBED AND SWORN TO BE BEFORE ME THIS 11TH DAY OF JUNE 2014, NOTARY PUBLIC IN AND FOR, WASHOE COUNTY, NEVADA.

NOTARY PUBLIC

BRANDON P. TAYLOR
NOTARY PUBLIC
COUNTY OF WASHOE
STATE OF NEVADA
My Commission Expires: 08-29-15
Certificate No: 11-5827-2

GRAPHIC SCALE

400 0 200 400 800 1600

(IN FEET)
1 inch = 400 ft.

LEGEND :

- Existing Place of Use Decreed 37.15 Ac. @ 3.5
- Existing Place of Use 50006 .80 Ac.
- Proposed Place of Use 37.95 Ac. @ 3.5
- Water right sold to AB380 Program

MAHANNAH & ASSOCIATES, LLC
P.O. Box 2494
RENO, NEVADA 89505
PH: (775)-323-1804
chris@mah2o.com

STATE ENGINEER'S USE

FILED
JUN 13 2014
STATE ENGINEER'S OFFICE

MAP TO ACCOMPANY APPLICATION TO CHANGE THE PLACE OF USE UNDER THE TRUCKEE AND CARSON DECREES AND PERMIT 50006

BY : ERNEST C. SCHANK AND CARMEN SCHANK
FROM : TRUCKEE RIVER & CARSON RIVER
IN : CHURCHILL COUNTY

83895