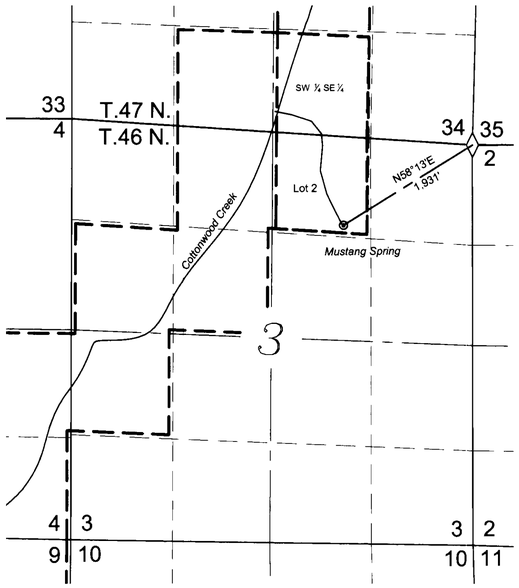

MUSTANG SPRING
SW 1/4 SE 1/4 S.34 T.47N, R 63E., LOT 2 S.3 T.46N. R.63E.

0 1000 2000 3000
SCALE: 1"=1000'

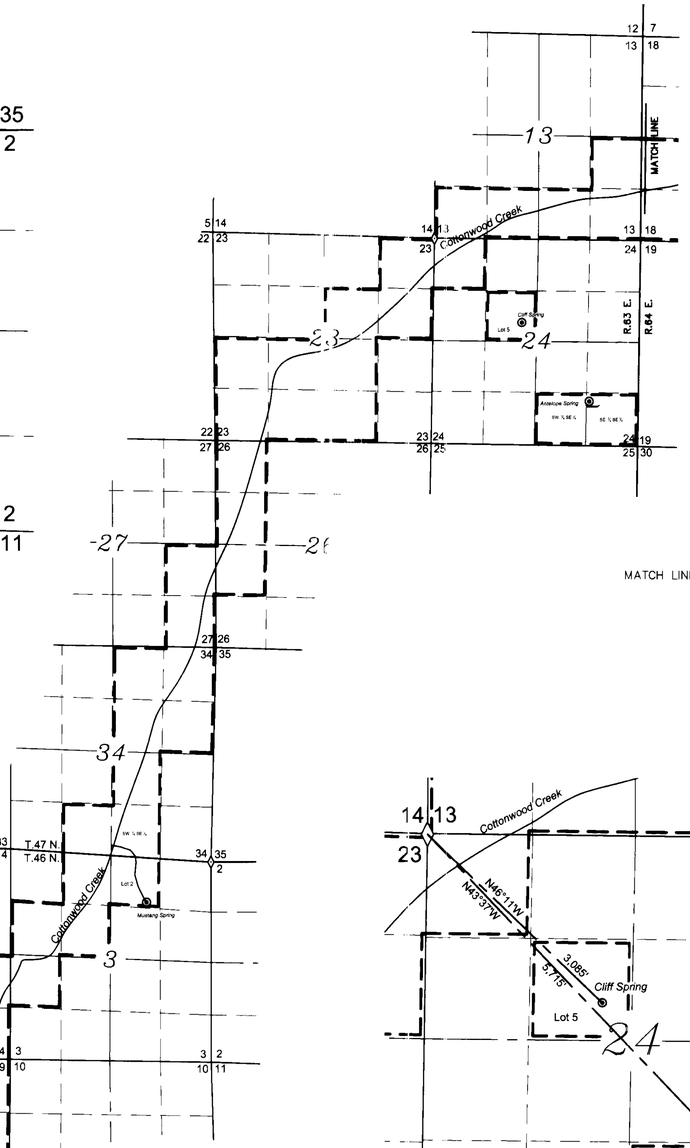

SEE MATCH LINE BELOW

MATCH LINE

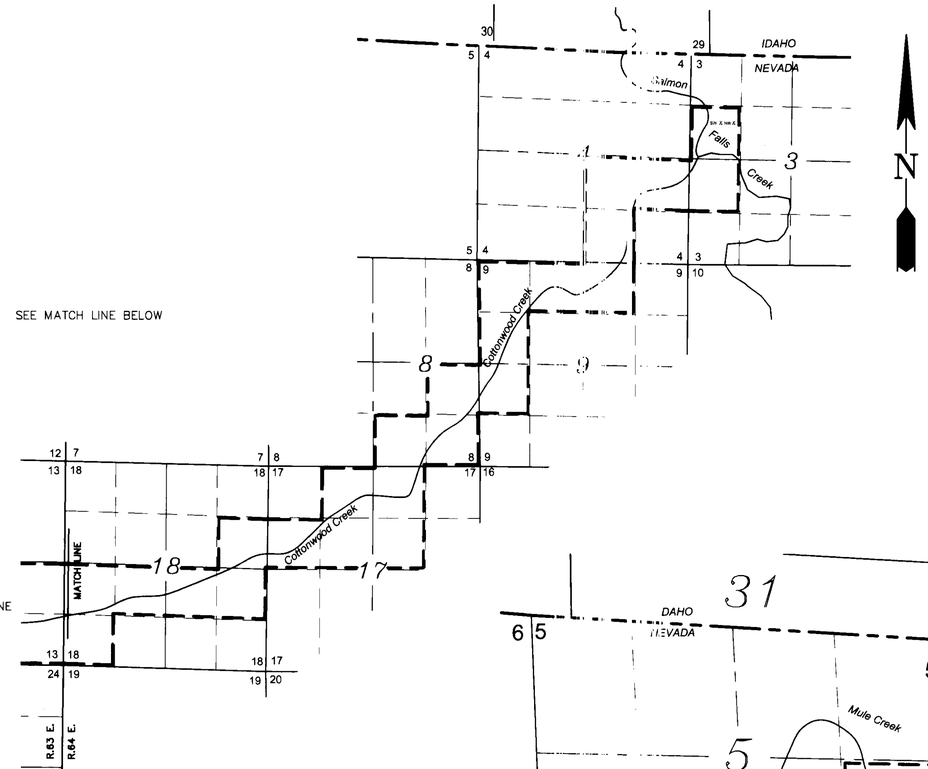

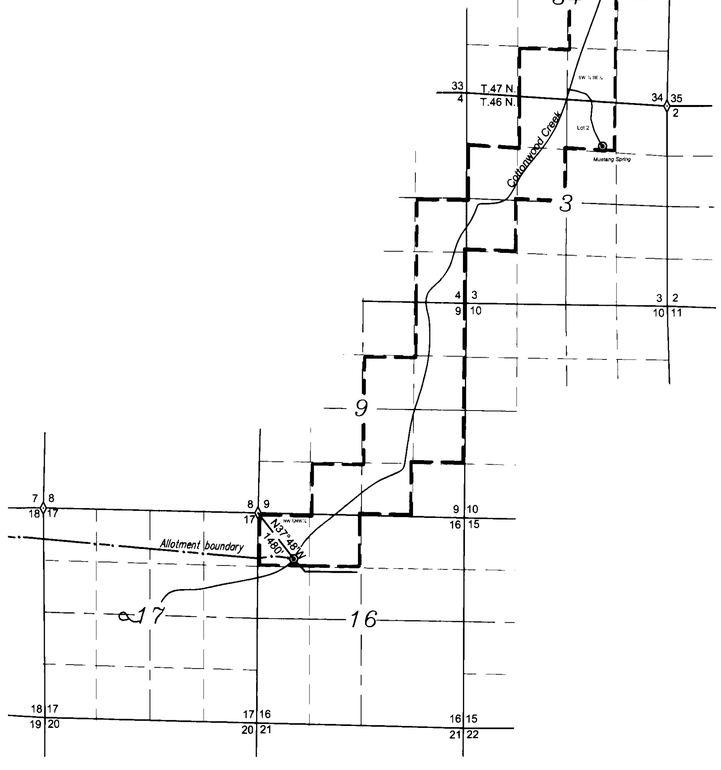

VICINITY MAP
COTTONWOOD CREEK
T.46N. R.63E., T.47N. R.63E., T.47N. R.64E.

0 1000 2000 4000
SCALE: 1"=2000'

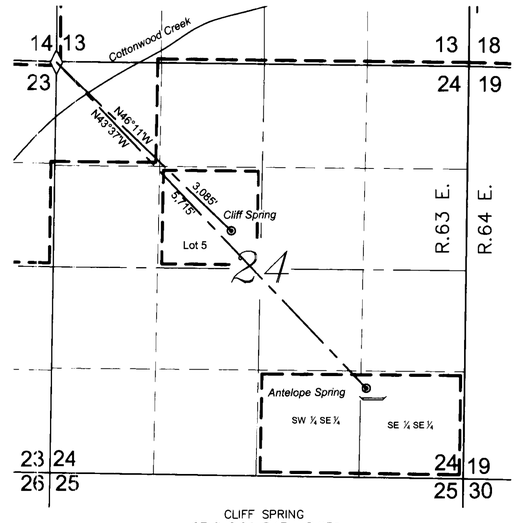

CLIFF SPRING
LOT 5 S.24 T.47N. R.63E.
ANTELOPE SPRING
SW ¼ SE ¼, SE ¼ SE ¼ S.24 T.47N. R.63E.

0 1000 2000 3000
SCALE: 1"=1000'

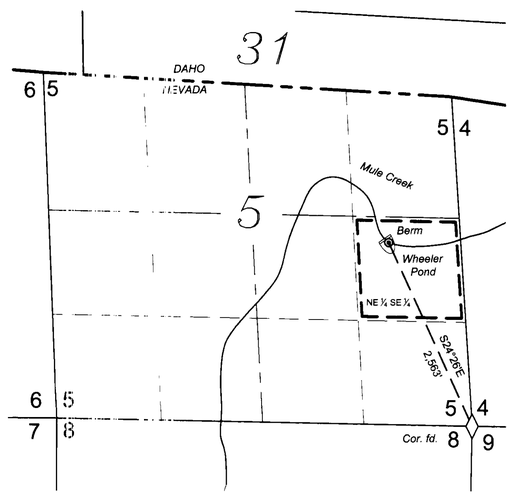

WHEELER POND ON MULE CREEK
NE¼ SE¼ S.5 T.47N. R.65E.

0 1000 2000 3000
SCALE: 1"=1000'

LEGEND

- PROPOSED PLACE OF USE
- POINT OF DIVERSION
- FOUND CORNER
- ROADS
- CREEK DRAINAGE
- STOCKWATER TROUGH(S)
- PIPELINE

PROJECT NO. 2005.001
DRAWING NO. W13006
DATE 8/14/2014 (Rev.)

FARR WEST ENGINEERING
Farr West - Shilton Engineering
(775) 738-1111 421 Court Street Elko, Nevada 89801

STATE ENGINEER'S USE

83795

FILED
AUG 20 2014
STATE ENGINEER'S OFFICE

MAP TO ACCOMPANY
APPLICATION
TO APPROPRIATE WATER

for STOCK WATERING purposes

by Y-3 II

from SPRINGS & CREEKS

in ELKO COUNTY

W13006

83795