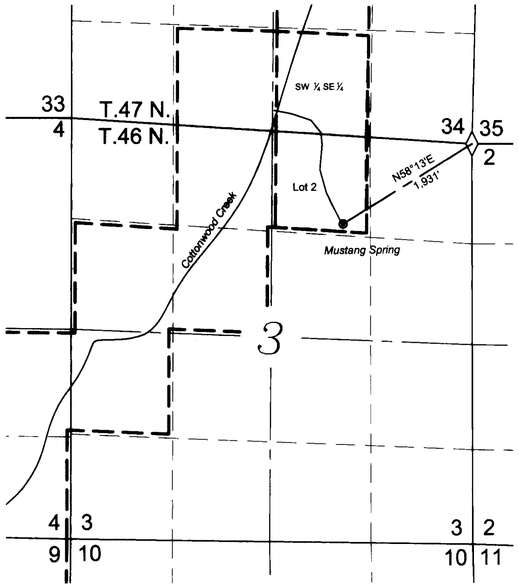

MUSTANG SPRING
SW 1/4 SE 1/4 S.34 T.47N, R 63E., LOT 2 S.3 T.46N. R.63E.

0 1000 2000 3000
SCALE: 1"=1000'

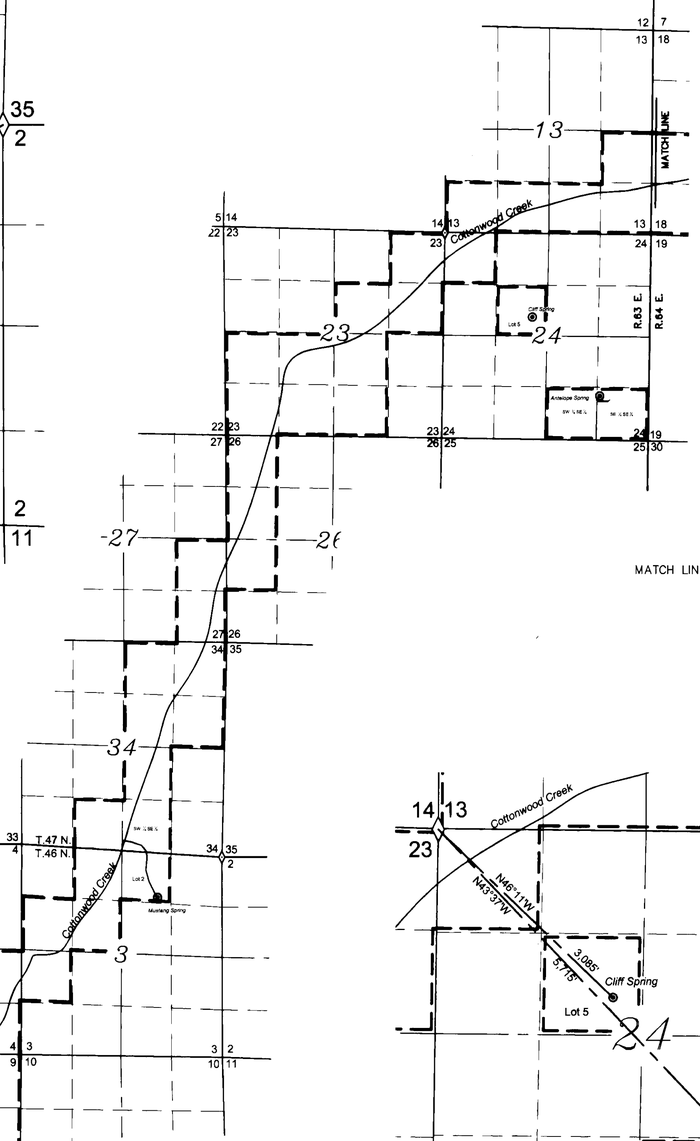

SEE MATCH LINE BELOW

MATCH LINE

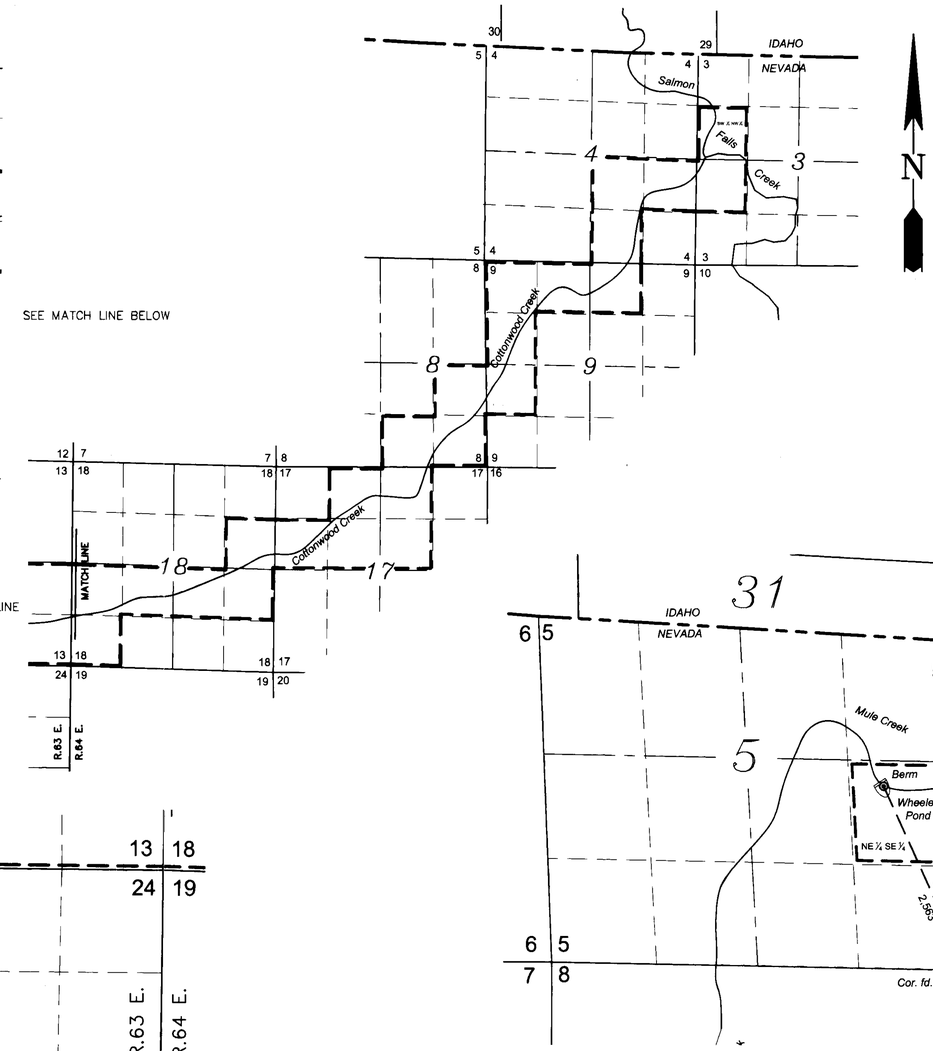

WHEELER POND ON MULE CREEK
NE¼ SE¼ S.5 T.47N. R.65E.

0 1000 2000 3000
SCALE: 1"=1000'

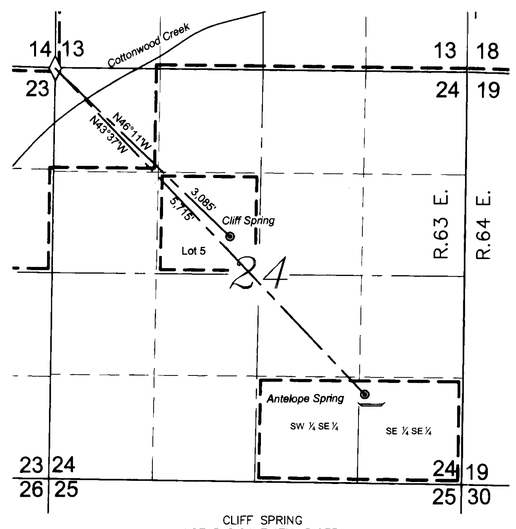

CLIFF SPRING
LOT 5 S.24 T.47N. R.63E.
ANTELOPE SPRING
SW ¼ SE ¼, SE ¼ SE ¼ S.24 T.47N. R.63E.

0 1000 2000 3000
SCALE: 1"=1000'

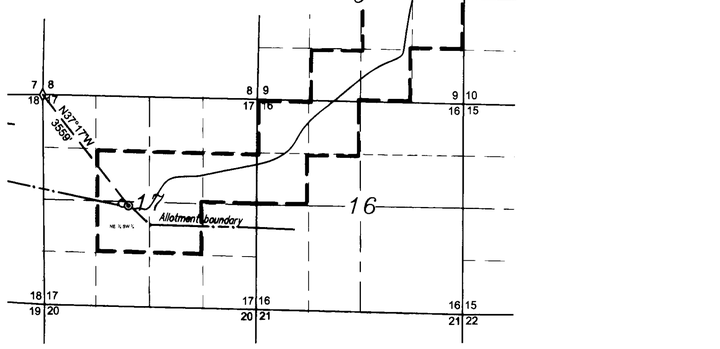

VICINITY MAP
COTTONWOOD CREEK
T.46N. R.63E., T.47N. R.63E., T.47N. R.64E.

0 1000 2000 4000
SCALE: 1"=2000'

LEGEND

- PROPOSED PLACE OF USE
- POINT OF DIVERSION
- FOUND CORNER
- ROADS
- CREEK DRAINAGE
- STOCKWATER TROUGH(S)
- PIPELINE

PROJECT NO. 2005.001
DRAWING NO. W13006
DATE: 4/22/2014

FARR WEST ENGINEERING
Farr West – Chilton Engineering
(775) 738-2121 421 Court Street Elko, Nevada 89801

STATE ENGINEER'S USE

83790-83800

FILED
APR 25 2014
STATE ENGINEER'S OFFICE

(S)

MAP TO ACCOMPANY
APPLICATION
TO APPROPRIATE WATER

for STOCK WATERING purposes

by Y-3 II

from SPRINGS & CREEKS

in ELKO COUNTY

W13006

~~83795~~ 83794 83793 83792 83791