83700 T

pg 1

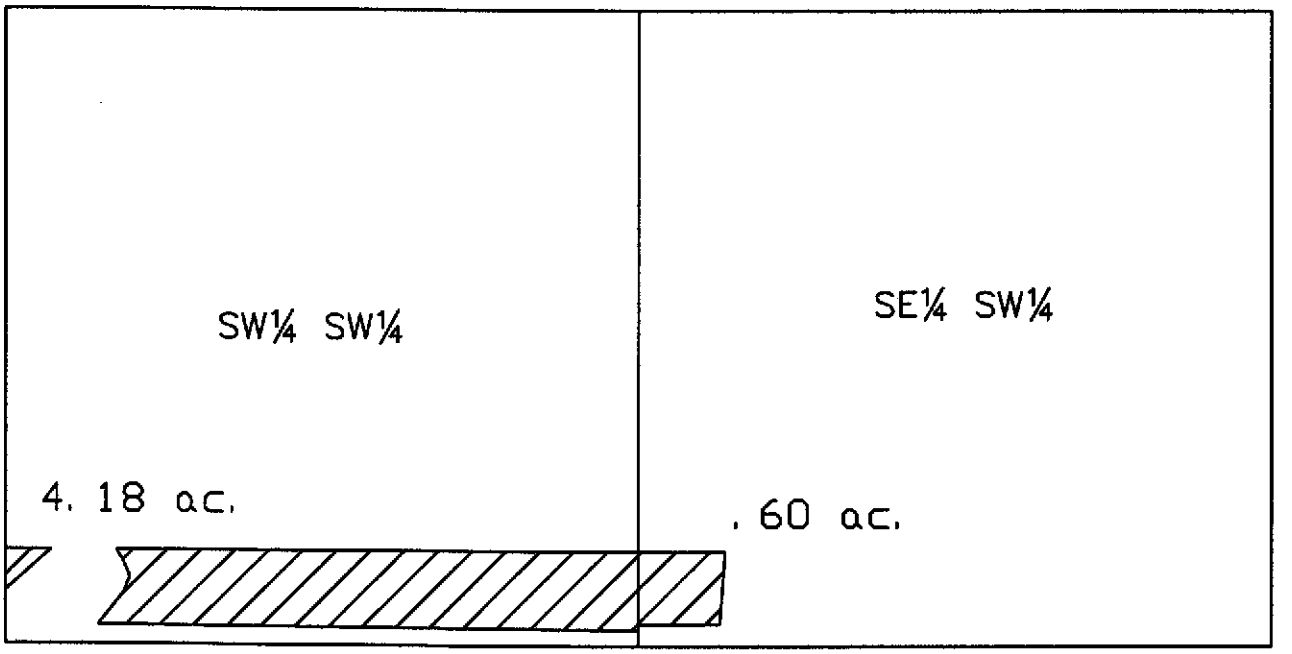


Section 29, T19N., R29E., M.D.B.&M.
T.C.I.D. Serial No. 704
4.78 Acres @ 3.5 A/F

RECEIVED
2014 APR -8 PM 2:26
STATE ENGINEERS OFFICE

FILED
APR 08 2014
STATE ENGINEER'S OFFICE

83700 T

83700T

pg 2

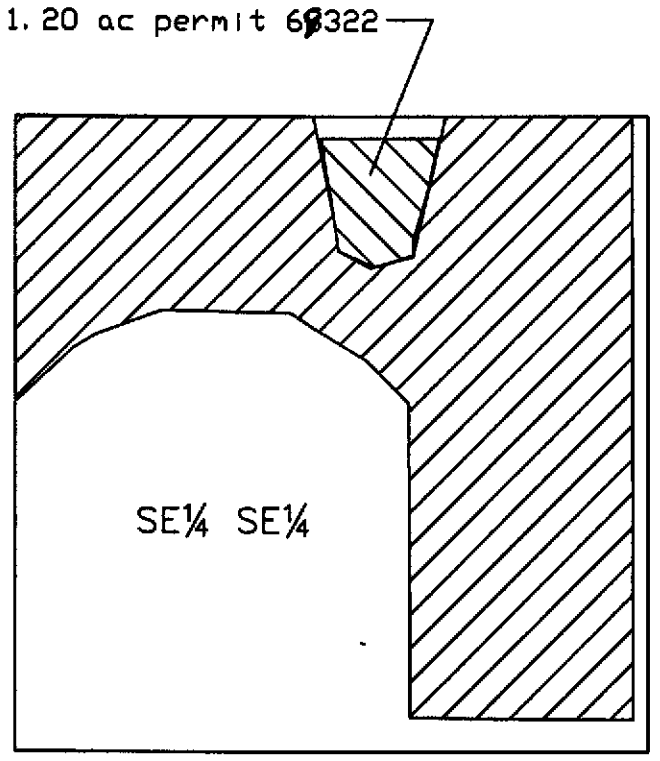


Section 30, T19N., R29E., M.D.B.&M.
T.C.I.D. Serial No. 708-C
(Holding account 5801)
20.30 Acres @ 3.5 A/F

Existing Place of Use

Proposed Place of Use

RECEIVED
2014 APR -8 PM 2:26
STATE ENGINEERS OFFICE

FILED
APR 08 2014
STATE ENGINEER'S OFFICE

83700T

83700 T

pg 3

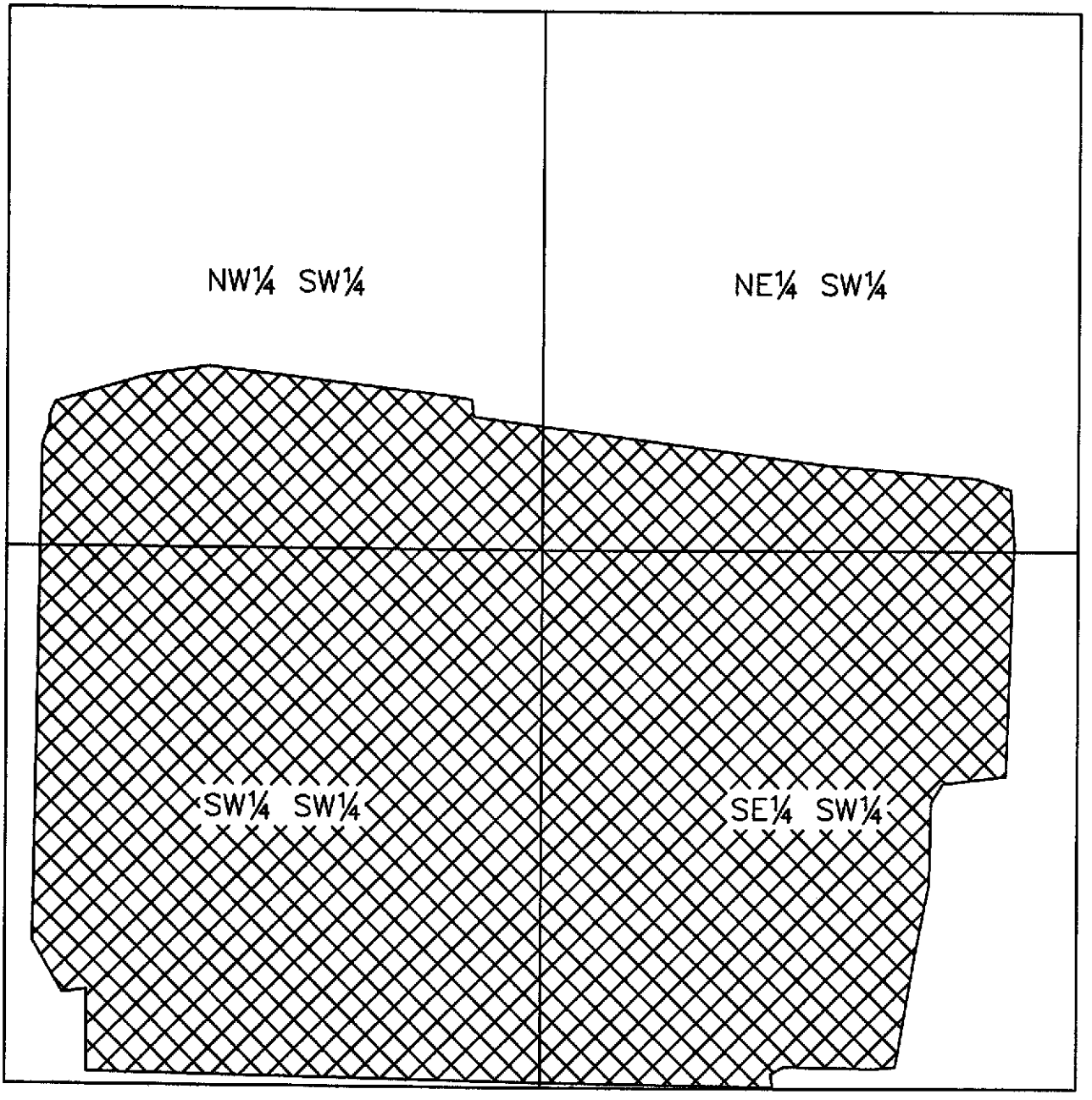


Section 28, T19N., R29E., M. D. B. &M.
T. C. I. D. Serial No. 188-9
20.30 Acres total

RECEIVED
2014 APR -8 PM 2:26
STATE ENGINEERS OFFICE

FILED
APR 08 2014
STATE ENGINEER

83700 T

83700T

pg 4

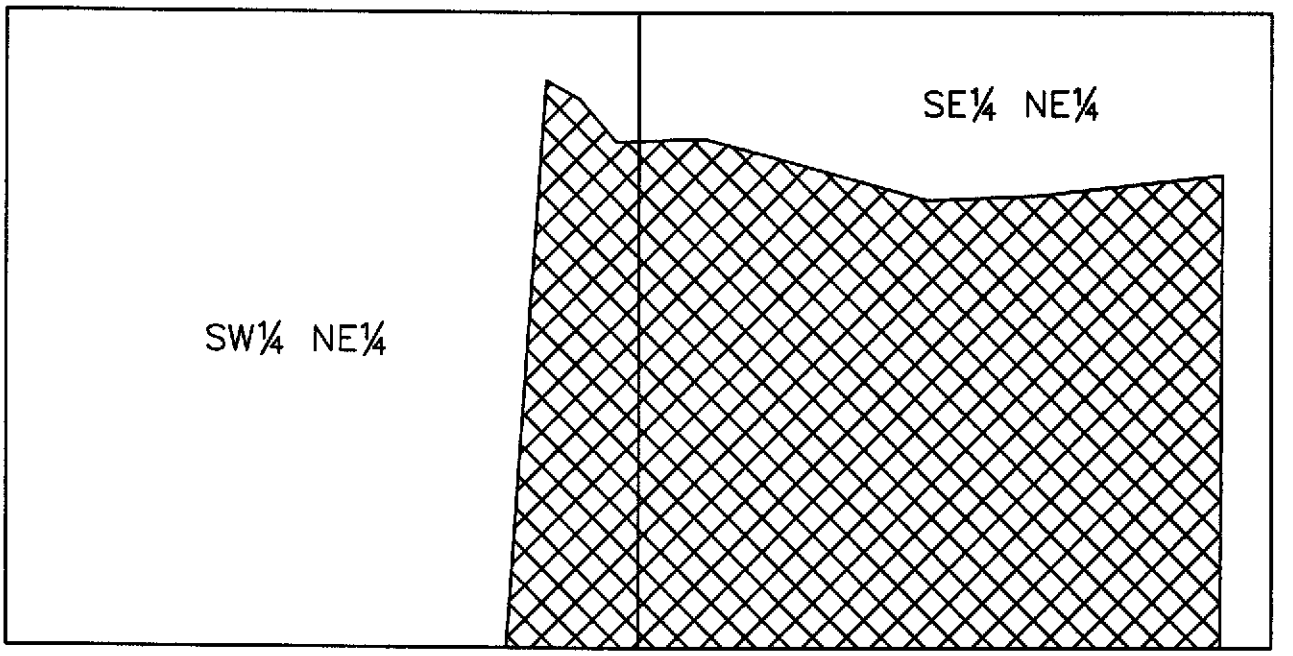


Section 5, T18N., R29E., M.D.B.&M.
T.C.I.D. Serial Nos. 204-A-1, 204-1-A
4.78 Acres total

RECEIVED
2014 APR -8 PM 2:26
STATE ENGINEERS OFFICE

FILED
APR 08 2014
STATE ENGINEER'S OFFICE

83700T