FROM WRID

5. 5.1994 12:35

83653T

Per telephone Call
5-5-94 with R Thayer
we will delete 6.7 ac.
SE 1/4 of NE 1/4 and 25.5 ac.
W 1/4 of NE 1/4 for Total
of 32.2 ac. - add
6.9 ac. to SE & SW 1/4's
section 6 and
3 ans to North West
side of Road - SE 1/4 of
Sect 6 -

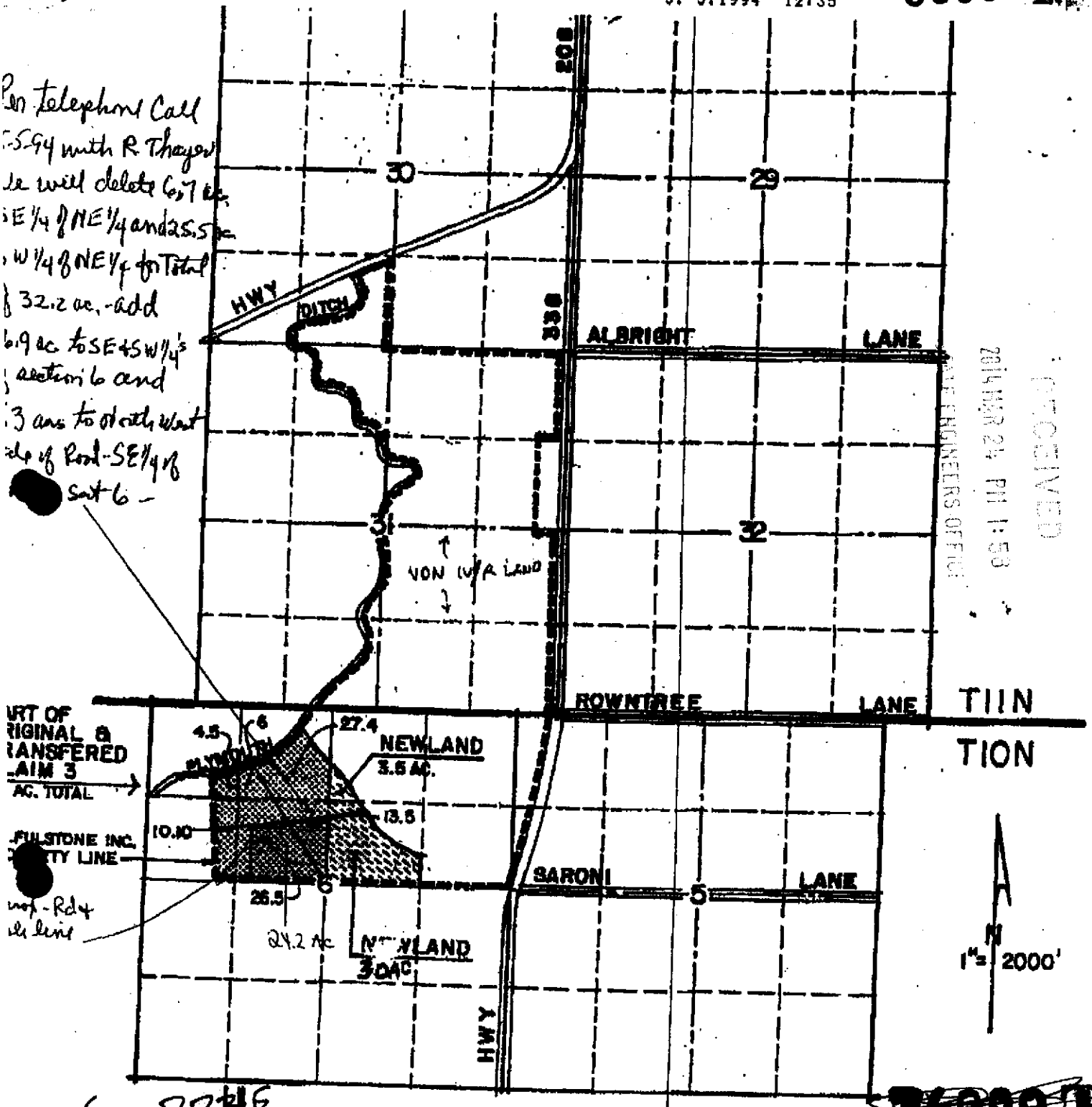

RECEIVED
2014 MAR 24 PM 1:58
STATE ENGINEERS OFFICE

R23E R24E

~~76999T~~

PROVISIONAL

PRESENT WATER RIGHTS MAP-LOCATION Nº 3
OWNERSHIP: F. M. FULSTONE INC.
DATE DRAWN: FEB. 12, 1986

PROPOSED
PLACE OF USE FOR

~~75484T~~

FILED
~~MAR 26 2007~~
STATE ENGINEER'S OFFICE

FILED
MAR 24 2014
STATE ENGINEER'S OFFICE

83653T

SHEET 1 OF

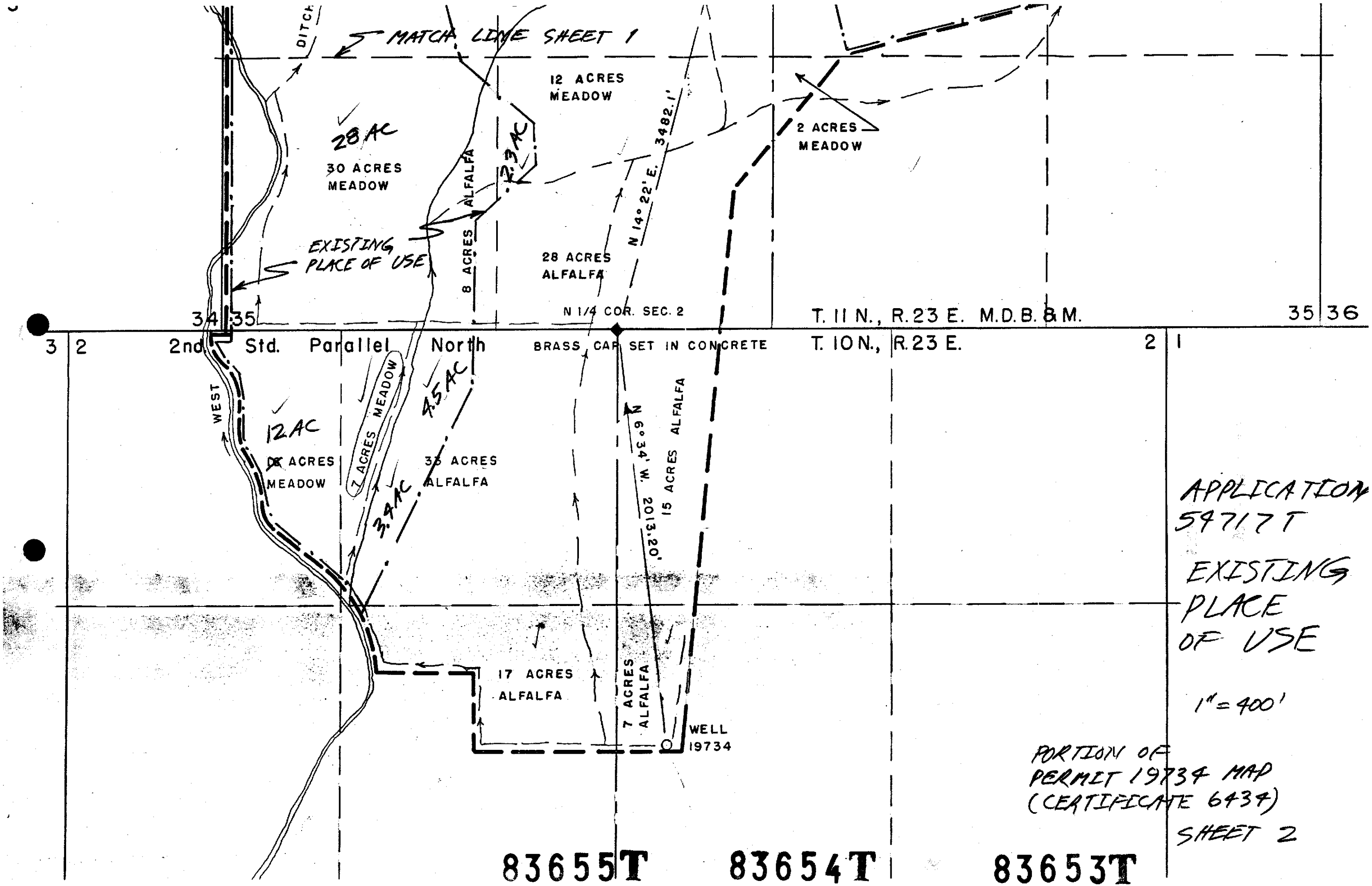

APPLICATION 59717T

EXISTING PLACE OF USE

1" = 400'

PORTION OF PERMIT 19734 MAP (CERTIFICATE 6434)

SHEET 2

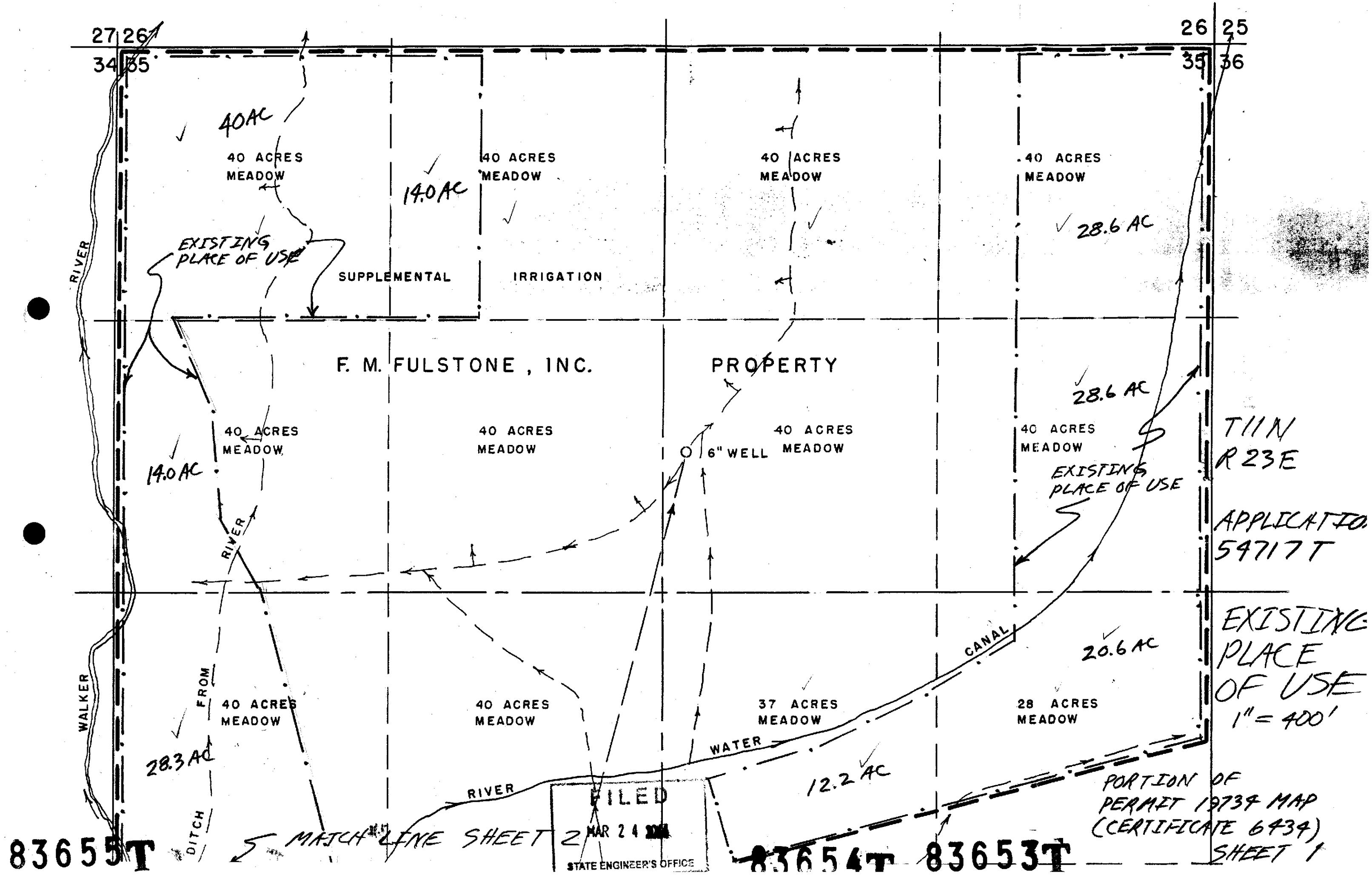
27 26
34 35
26 25
35 36
40AC
40 ACRES MEADOW
14.0AC
40 ACRES MEADOW
40 ACRES MEADOW
40 ACRES MEADOW
28.6 AC
EXISTING PLACE OF USE
SUPPLEMENTAL IRRIGATION
RIVER
F. M. FULSTONE, INC. PROPERTY
28.6 AC
40 ACRES MEADOW
40 ACRES MEADOW
6" WELL
40 ACRES MEADOW
40 ACRES MEADOW
T11N
R23E
14.0AC
EXISTING PLACE OF USE
APPLICATION
54717T
RIVER
EXISTING PLACE OF USE
1" = 400'
CANAL
20.6 AC
WALKER
FROM
40 ACRES MEADOW
40 ACRES MEADOW
37 ACRES MEADOW
28 ACRES MEADOW
WATER
28.3AC
12.2 AC
RIVER
PORTION OF PERMIT 19734 MAP (CERTIFICATE 6434) SHEET 1
DITCH
MATCH LINE SHEET 2
FILED
MAR 24
STATE ENGINEER'S OFFICE
83655T
83654T
83653T