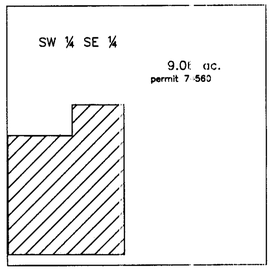

Sec. 22, T19N., R29E., M.D.B.&M.
T.C.I.D. Serial # 2155-A

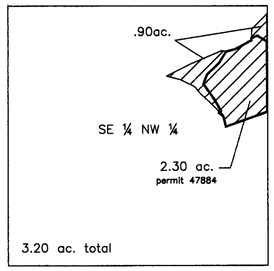

Sec. 33, T19N., R28E., M.D.B.&M.
T.C.I.D. Serial # 593-A

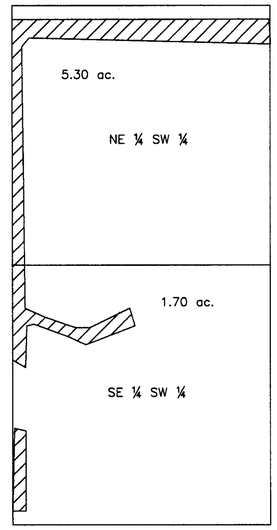

Sec. 26, T19N., R29E., M.D.B.&M.
T.C.I.D. Serial # 694-2-A

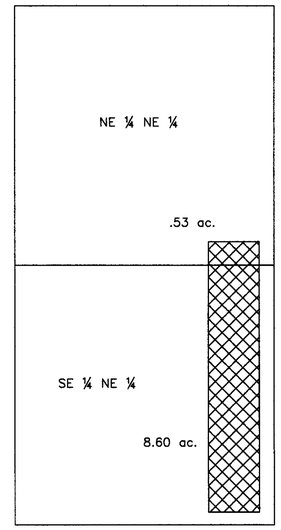

Sec. 35, T19N., R29E., M.D.B.&M.
T.C.I.D. Serial # 738-4-C & 738-4-D

ACREAGE						
SECTION	TOWNSHIP	RANGE	SUBDIVISION	EXISTING PLACE OF USE (AC)	PROPOSED PLACE OF USE (AC)	DUTY AC.-FT.
28	19	28	NE¼ NE¼	2.10		3.5
33	19	28	SE¼ NW¼	3.20*		3.5
22	19	29	SW¼ SE¼	9.06 (74560)		3.5
26	19	29	NE¼ SW¼	5.30		3.5
26	19	29	SE¼ SW¼	1.70		3.5
35	19	29	NE¼ NE¼		.53	3.5
35	19	29	SE¼ NE¼		8.60	3.5
18	19	30	NE¼ SW¼		6.30	3.5
18	19	30	NW¼ SE¼		4.35	3.5
18	19	30	NE¼ SE¼	2.42	.25	3.5
18	19	30	SW¼ SE¼		2.93	3.5
18	19	30	SE¼ SE¼		.82	3.5
			TOTAL	23.78	23.78	83.23

*2.30 Ac. Permit 47884

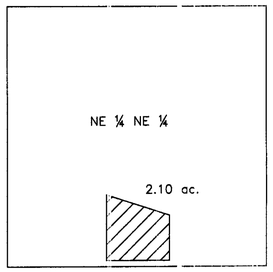

Sec. 28, T19N., R28E., M.D.B.&M.
T.C.I.D. Serial # 560-1-C-1-A &
560-1-C-1-A-1

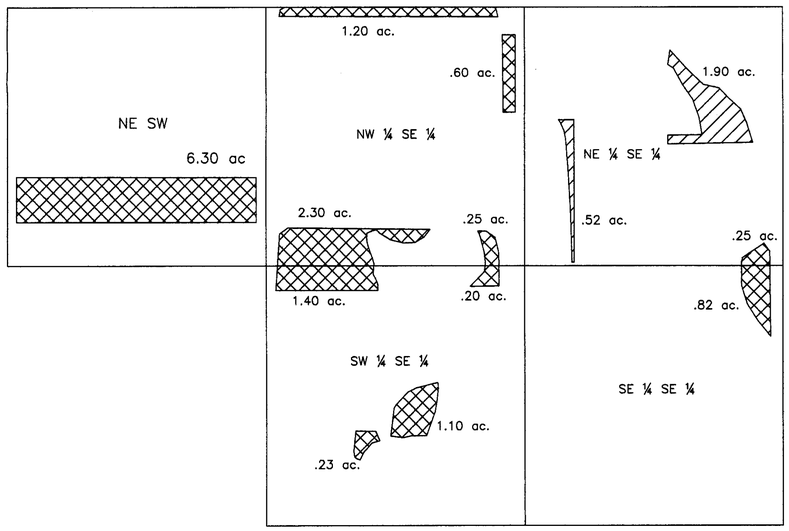

Sec. 18, T19N., R30E., M.D.B.&M.
T.C.I.D. Serial # 780 & 781-1

GRAPHIC SCALE

400 0 200 400 800 1600

(IN FEET)
1 inch = 400 ft.

N

LEGEND :

Existing place of use

Proposed place of use

STATE ENGINEER'S USE 83620 T

FILED
MAY 18 2014
STATE ENGINEER'S OFFICE

TEMPORARY
MAP TO ACCOMPANY APPLICATION TO
CHANGE THE PLACE OF USE
UNDER THE TRUCKEE AND CARSON DECREES
AND PERMITS 47852, 50007, 51227, 65464

BY : V. RAY HENDRIX AND BARBARA HENDRIX
AS INDIVIDUALS AND HENDRIX RANCH A
NEVADA PARTNERSHIP

FROM : TRUCKEE RIVER & CARSON RIVER

IN : CHURCHILL COUNTY

83620 T