EXISTING PLACE OF USE CONSISTING OF:
SECTIONS 22 AND 27, T. 13 N., R. 25 E., MDM
A PORTION OF PERMIT 41363, CERTIFICATE 11035

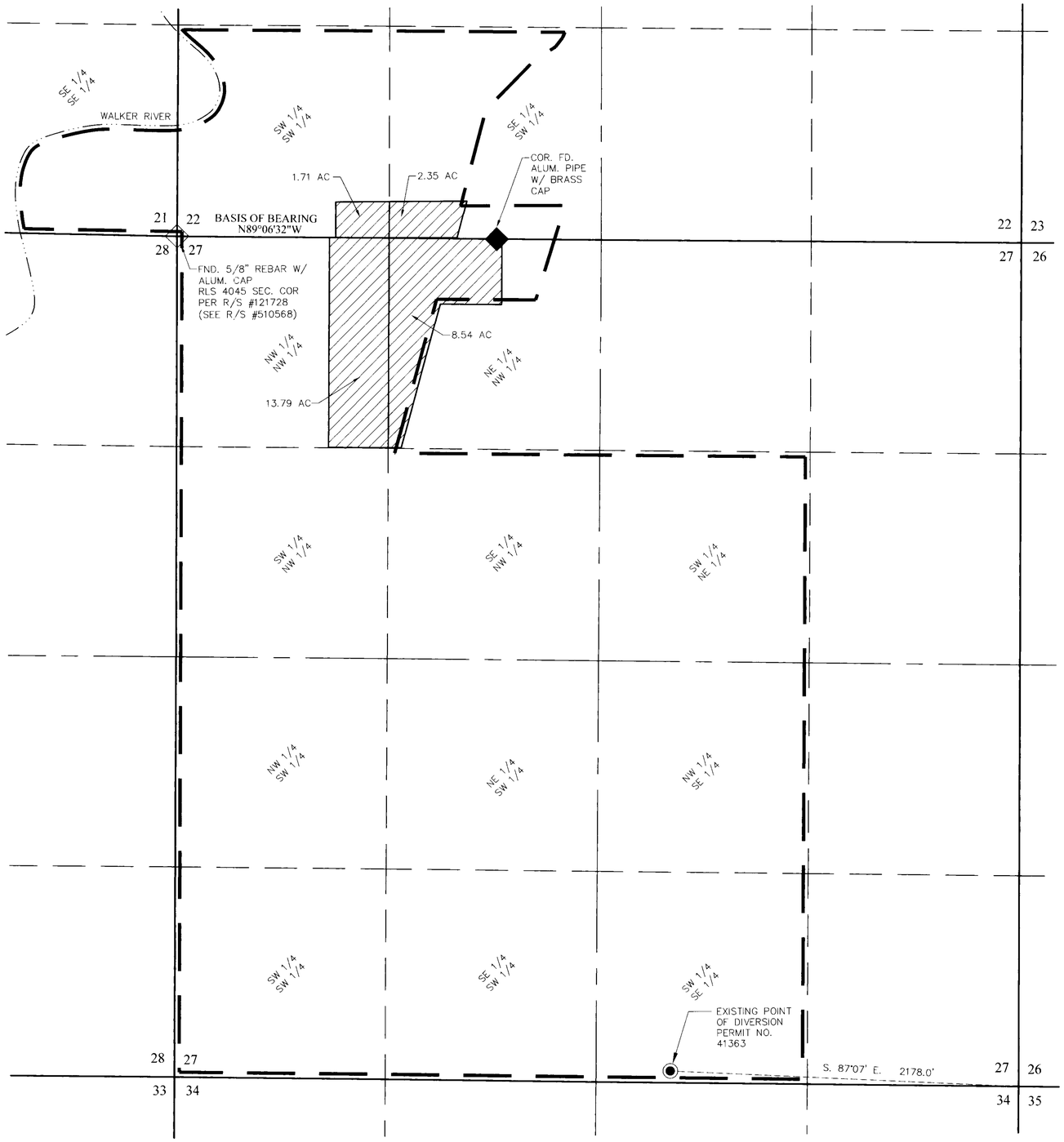

TRANSFER TABLE

A PORTION OF PERMIT NO. 41363, CERT. 11035
AT 4.0 AF/Ac

Twn.	Rng.	Qtr.	Qtr.	Section	Acres - Strip	Duty
13N	25E	SW	SW	22	1.71	6.84
13N	25E	SE	SW	22	2.35	9.40
13N	25E	NW	NW	27	13.79	55.16
13N	25E	NE	NW	27	8.54	34.16
					26.39	105.56

STATE OF NEVADA }
}SS.
COUNTY OF WASHOE}

I, CHARLES L. RENO, BEING FIRST DULY SWORN, DEPOSE AND SAY THAT THIS MAP, CONSISTING OF 2 SHEETS, NUMBERED FROM 1 TO 2, HAS BEEN CORRECTLY DRAWN TO THE DESIGNATED SCALE FROM FIELD NOTES OF A SURVEY MADE BY ME, OR UNDER MY SUPERVISION AND DIRECTION; THAT IT TRULY AND CORRECTLY REPRESENTS THE EXTENT AND LOCATION OF THE EXISTING PLACE OF USE OF WATER HERETOFORE APPROPRIATED UNDER A PORTION OF **PERMIT NO. 41363, CERT. 11035,** FOR **WEST FORK RANCHES, LLC,** FOR IRRIGATION AND DOMESTIC PURPOSES IN LYON COUNTY, NEVADA. THAT THE PROPOSED PLACE OF USE AND POINT OF DIVERSION IS CORRECTLY SHOWN HEREIN.

CHARLES L. RENO P.E. 20841
STATE WATER-RIGHT SURVEYOR
CERTIFICATE NO. 1259

PROFESSIONAL ENGINEER - STATE OF NEVADA
CHARLES L.H. RENO
Exp. 12/31/15
CIVIL
No. 20841

SIGNED:
1/27/14

SUBSCRIBE AND SWORN BEFORE ME THIS 27TH DAY OF JANUARY, 2014.

NOTARY PUBLIC IN AND FOR WASHOE COUNTY, NEVADA.

MY COMMISSION EXPIRES AUGUST 25TH, 2016.

NOTARY PUBLIC

CHRIS N. FACQUE
Notary Public - State of Nevada
Appointment Recorded in Washoe County
No: 04-91313-2 - Expires August 25, 2016

REFERENCES

1. MAP SUPPORTING PERMIT No. 41636, CERTIFICATE 11035 FILED IN THE OFFICE OF THE NEVADA STATE ENGINEER, OCTOBER 30, 1999

2. ASSESSOR'S PARCEL MAP BOOK 01, PG 47 AND BOOK 04, PG 78, LYON COUNTY, NEVADA.

3. PARCEL MAP #25693, RECORDED IN THE OFFICE OF THE LYON COUNTY RECORDER, ON APRIL 14, 1976.

4. RECORD OF SURVEY MAP #115416, RECORDED IN THE OFFICE OF THE LYON COUNTY RECORDER, APRIL 26, 1988.

5. PARCEL MAP #117948, RECORDED IN THE OFFICE OF THE LYON COUNTY RECORDER, AUGUST 3, 1988.

6. RECORD OF SURVEY #510568, RECORDED IN THE OFFICE OF THE LYON COUNTY RECORDER, AUGUST 1, 2013.

N

SCALE 1" = 400'

400 0 400 800

BASIS OF BEARING

N. 89°06'32" W. BEING THE SOUTH LINE OF THE SW 1/4 OF SECTION 22, T. 13 N., R. 25 E., M.D.M., AS SHOWN ON THE R/S MAP No. 510568, LYON COUNTY RECORDS.

LEGEND

- TOWNSHIP & RANGE LINE
- SECTION LINE
- QUARTER SECTION LINE
- 16TH SECTION LINE
- EXISTING PLACE OF USE
- IMPROVED ROAD
- DRAINS / CANALS
- POINT OF DIVERSION (AS NOTED)
- FOUND SECTION CORNER AS NOTED
- FOUND QUARTER SECTION CORNER AS NOTED
- EXISTING PLACE OF USE PERMIT #41363, CERTIFICATE 11035. (TO BE REMOVED FROM IRRIGATION)

STATE ENGINEER'S USE 83478T

1/31/14 KE. the distance on the existing POD should be 2187'

FILED
JAN 27 2014
STATE ENGINEER'S OFFICE

FARR WEST
ENGINEERING
5442 LONGLEY LANE, SUITE A
RENO, NEVADA 89511 PHONE:
(775) 851-4788 FAX: (775)
851-0766

JOB #
CREATED BY: JDM
RIFE_WR 01-27-14.dwg

MAP TO ACCOMPANY APPLICATION TO CHANGE
THE POINT OF DIVERSION AND PLACE OF USE
OF WATER HERETOFORE APPROPRIATED UNDER A
PORTION OF PERMIT NO. 41363, CERTIFICATE 11035
FOR
IRRIGATION AND DOMESTIC PURPOSES
BY
WEST FORK RANCHES, LLC
FROM AN
UNDERGROUND SOURCE
IN
LYON COUNTY, NEVADA

83478T

PROPOSED PLACE OF USE CONSISTING OF:

PORTIONS OF SECTION 9 AND 10 OF
T. 11 N., R. 25 E., M.D.M., LYON COUNTY, NEVADA

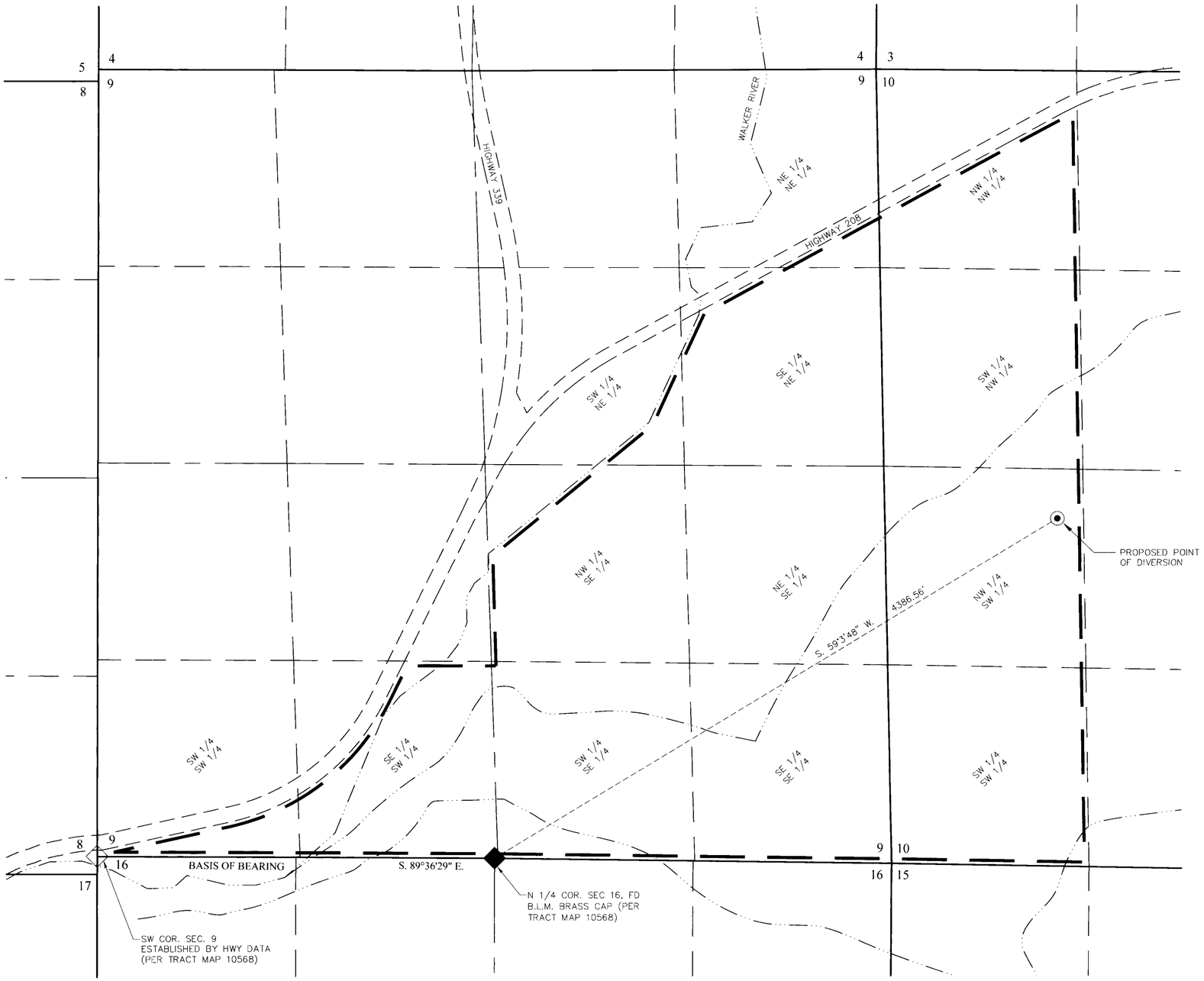

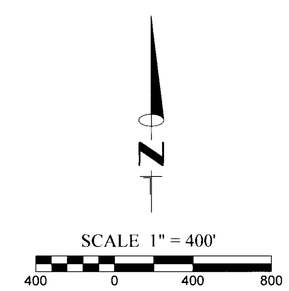

BASIS OF BEARING

S. 89°36'29" E. BEING THE NORTH LINE OF THE NW 1/4 OF SECTION 16, T. 13 N., R. 25 E., M.D.M., AS SHOWN ON TRACT MAP 10568, LYON COUNTY RECORDS.

LEGEND

- TOWNSHIP & RANGE LINE
- SECTION LINE
- QUARTER SECTION LINE
- 16TH SECTION LINE
- PROPOSED PLACE OF USE
- IMPROVED ROAD
- DRAINS / CANALS
- POINT OF DIVERSION (AS NOTED)
- FOUND SECTION CORNER AS NOTED
- FOUND QUARTER SECTION CORNER AS NOTED

FARR WEST
ENGINEERING
5442 LONGLEY LANE, SUITE A
RENO, NEVADA 89511 PHONE:
(775) 851-4788 FAX: (775)
851-0766

JOB #
CREATED BY: JDM
RIFE_WR_01-27-14.dwg

STATE ENGINEER'S USE 83478 T

1/31/14 K.E. The basis of bearing description should reference T.11N. not T.13N see e-mail from agent dated 1/30/14 located in the file.

FILED
JAN 27 2014
STATE ENGINEER'S OFFICE

MAP TO ACCOMPANY APPLICATION TO CHANGE
THE POINT OF DIVERSION AND PLACE OF USE
OF WATER HERETOFORE APPROPRIATED UNDER A
PORTION OF PERMIT NO. 41363, CERTIFICATE 11035
FOR
IRRIGATION AND DOMESTIC PURPOSES
BY
WEST FORK RANCHES, LLC
FROM AN
UNDERGROUND SOURCE
IN
LYON COUNTY, NEVADA

83478T