ACREAGE						
SECTION	TOWNSHIP	RANGE	SUBDIVISION	EXISTING PLACE OF USE (AC)	DUTY AC.-FT.	PROPOSED PLACE OF USE (AC)
17	18 N	29 E	NW¼ SW¼	37.00 decreed	3.5	73.15 Acres 3.5 DUTY PER NRS 533.040 (Paragraph 4)
17	18 N	29 E	NE¼ SW¼	35.00 decreed	3.5	
26	19 N	29 E	SW¼ NE¼	.80 decreed	3.5	
26	19 N	29 E	SE¼ NE¼	.35 decreed	3.5	
			TOTAL	73.15		256.02 A/F

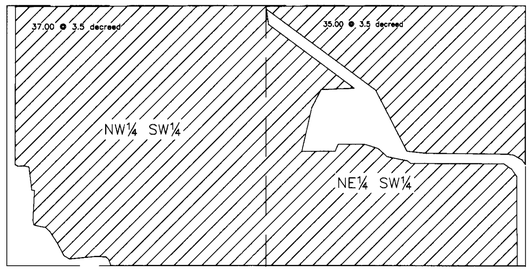

Section 17, T18N., R29E., M.D.B.&M.

T.C.I.D. Serial No. 264

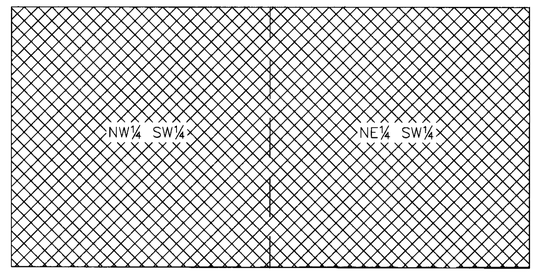

Section 17, T18N., R29E., M.D.B.&M.

T.C.I.D. Serial No. 264

Total 73.15 acres per NRS 533.040 (Paragraph 4)

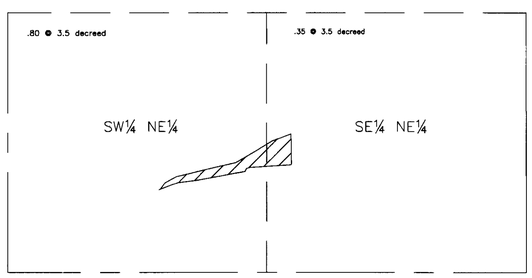

Section 26, T19N., R29E., M.D.B.&M.

T.C.I.D. Serial No. 685-6

STATE OF NEVADA
COUNTY OF ~~CARSON~~ Churchill } SS

I, CHRIS C. MAHANNAH BEING FIRST DULY SWORN DEPOSE AND SAY THAT THIS MAP, CONSISTING OF ONE SHEET, HAS BEEN CORRECTLY DRAWN TO THE DESIGNATED SCALE FROM TRUCKEE-CARSON IRRIGATION DISTRICT RECORDS. THAT IT TRULY AND CORRECTLY REPRESENTS THE EXISTING PLACE OF USE AND THE PROPOSED PLACE OF USE OF WATER FROM THE TRUCKEE RIVER AND THE CARSON RIVER IN CHURCHILL COUNTY BY:

50% Decedent's Marital Share Trust B under The Facha Jr. Family Trust Dated April 28, 1997 & 50% The Margaret T. Facha Trust Dated November 30, 2009

APPLICANT

FOR IRRIGATION PURPOSES, THE POINT OF DIVERSION, LAHONTON DAM IS UNCHANGED AND THE BOUNDARY OF LANDS SHOWN BY 40 ACRE SUBDIVISIONS FOR THE AREAS PROPOSED TO BE IRRIGATED ARE FULLY AND CORRECTLY DESIGNATED THEREON.

CHRIS C. MAHANNAH, STATE LICENSED RIGHT SURVEYOR #976 — DATE 11/18/13

PROFESSIONAL LAND SURVEYOR — STATE OF NEVADA — CHRIS C. MAHANNAH — No 10986

Exp: 12/31/13

SUBSCRIBED AND SWORN TO BE BEFORE ME THIS 18 DAY OF November 2013, NOTARY PUBLIC IN AND FOR Churchill Co., NEVADA.

Ida L Adams
NOTARY PUBLIC

IDA L. ADAMS
Notary Public - State of Nevada
Appointment Recorded in Churchill County
No: 00-62984-4 - Expires June 6, 2016

GRAPHIC SCALE

400 0 200 400 800 1600

(IN FEET)
1 inch = 400 ft.

LEGEND :

Proposed Place of use
73.15 Acres @ 3.5 duty
Per NRS 533.040 (Paragraph 4)

Existing Place of Use
Decreed
73.15 acres @ 3.5 duty

MAHANNAH & ASSOCIATES, LLC
P.O. Box 2494
RENO, NEVADA 89505
PH: (775)-323-1804
chris@mah20.com

STATE ENGINEER'S USE

FILED
NOV 20 2013
STATE ENGINEER'S OFFICE

MAP TO ACCOMPANY APPLICATION TO CHANGE THE PLACE OF USE UNDER THE TRUCKEE AND CARSON DECREES

BY : 50% Decedent's Marital Share Trust B under The Facha Jr. Family Trust Dated April 28, 1997 & 50% The Margaret T. Facha Trust Dated November 30, 2009

FROM : TRUCKEE RIVER & CARSON RIVER

IN : CHURCHILL COUNTY

83261