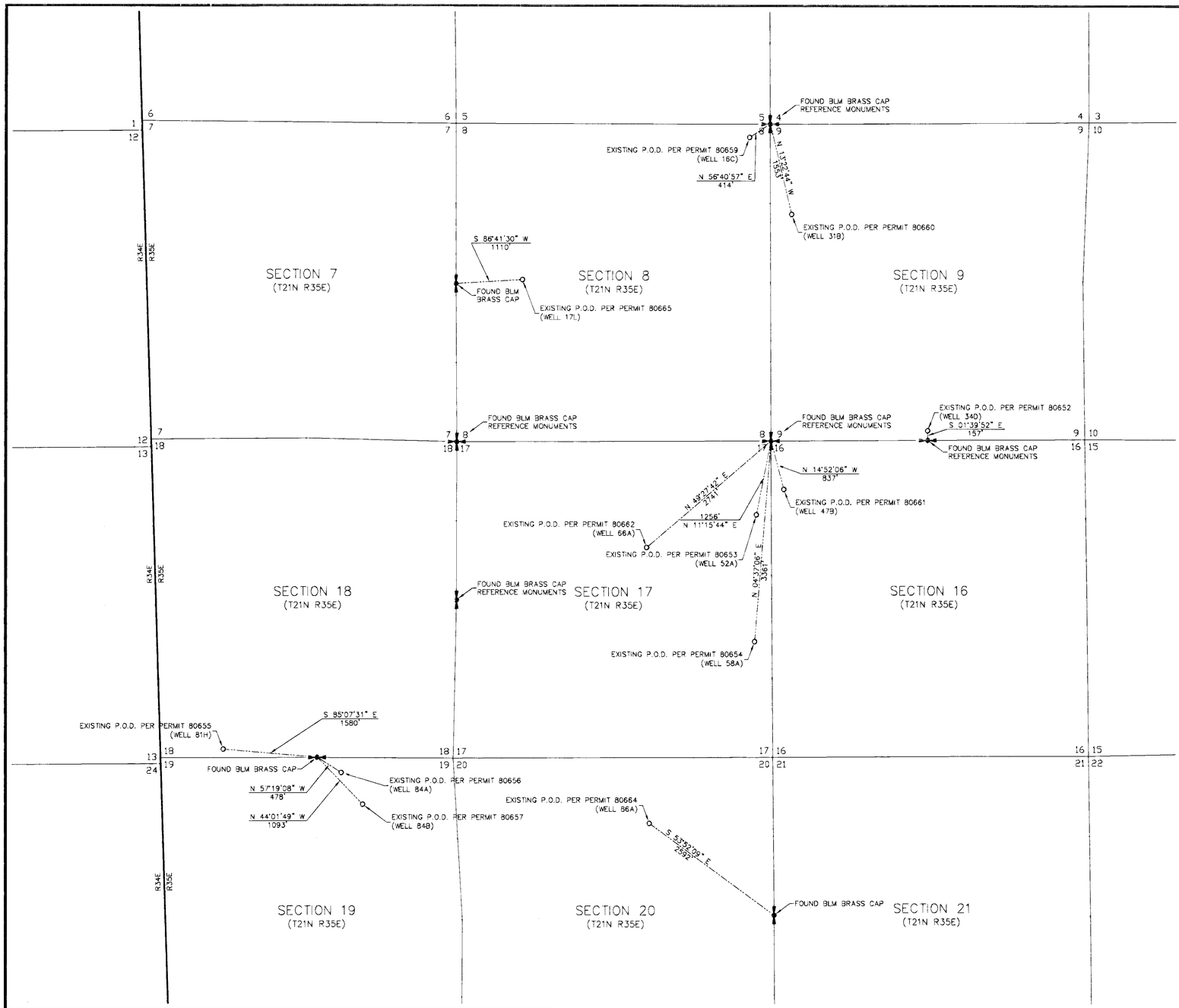

PROPOSED POINTS OF DIVERSION

SECTIONS 8, 9, 16, 17, 18, 19 & 20, T.21N., R.35E., M.D.B.&M.

State of Nevada
County of Washoe ss.

I, Glen C. Armstrong, being first duly sworn, depose and say that this map, consisting of three (3) sheets, has been correctly drawn to the designated scale from field notes of a survey made by me, or under my supervision and direction, between April 13, 2010, and August 13, 2013; that it truly and correctly represents the proposed location and extent of the works used to divert water from underground well sources, in Churchill County, Nevada, by The United States of America – Naval Air Station Fallon for wildlife purposes. That the proposed point of diversion, the approximate location and size of the diverting channel or other conduit, the place and manner of use, and the location and names of all other works or streams which are crossed by, or connected with the said works, are fully and correctly designated thereon.

PROFESSIONAL LAND SURVEYOR STATE OF NEVADA
GLEN C. ARMSTRONG
Exp. 12-31-14
No. 16451

11-6-13

Glen C. Armstrong
Professional Land Surveyor No. 16451
State Water Rights Surveyor No. 1140

SHEILA ACKERMAN
Notary Public - State of Nevada
Appointment Recorded in Washoe County
No: 09-10187-2 - Expires August 20, 2017

Subscribed and sworn before me on this 6th day of November, 2013.

Notary Public

BASIS OF BEARINGS

GRID NORTH BASED ON GPS OBSERVATIONS OF NGS MONUMENT "B387" (NEVADA STATE PLANE COORDINATES, WEST ZONE, NAD83, FEET). GPS ACCURACY WITHIN 1-3 METERS.

SCALE: 1" = 1000'

1000 0 500 1000 2000

STATE ENGINEER'S USE 83236 - 83237

FILED
NOV 07 2013
STATE ENGINEER'S OFFICE

MAP TO ACCOMPANY APPLICATION TO APPROPRIATE WATER FOR WILDLIFE USE BY THE UNITED STATES OF AMERICA - NAVAL AIR STATION FALLON FROM UNDERGROUND WELL SOURCES IN DIXIE VALLEY, CHURCHILL COUNTY, NEVADA.

US GEOMATICS
P.O. Box 3299
Reno, NV 89505
ph 775-786-5111
fx 775-786-5114
www.usgeomatics.com

Electronic File Location: USGeomatics\200\Dixie Valley WR 2012\dwg\Dixie Valley WR Appropriation.dwg

83237 83236 83235 83234 83233 83232 83231 83230 83229 83228 83227 83226

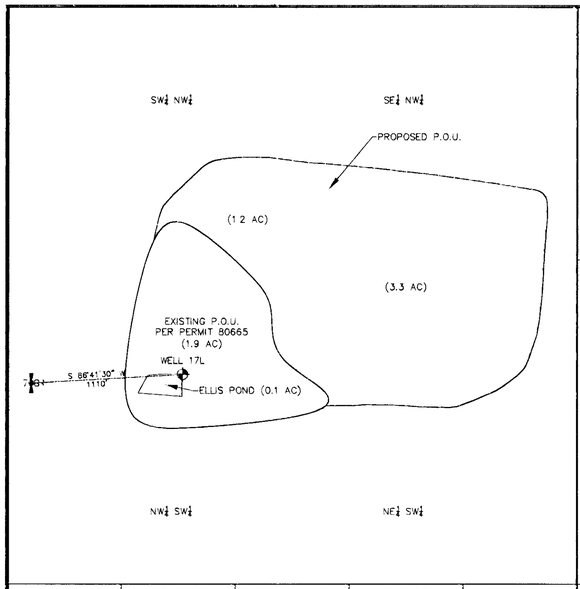

16TH	SECTION	TOWNSHIP	RANGE	ACREAGE
SW 1/4 NW 1/4	8	21 N	35 E	1.2 AC
SE 1/4 NW 1/4	8	21 N	35 E	3.3 AC

WELL 17L
(1" = 140')

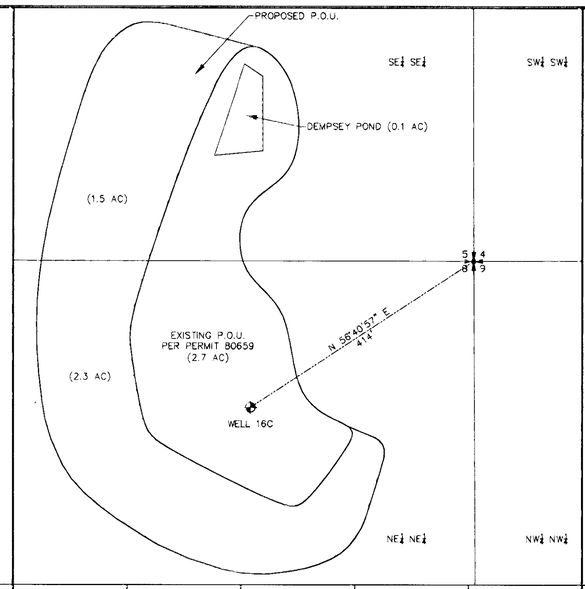

16TH	SECTION	TOWNSHIP	RANGE	ACREAGE
SE 1/4 SE 1/4	5	21 N	35 E	1.5 AC
NE 1/4 NE 1/4	8	21 N	35 E	2.3 AC

WELL 16C
(1" = 120')

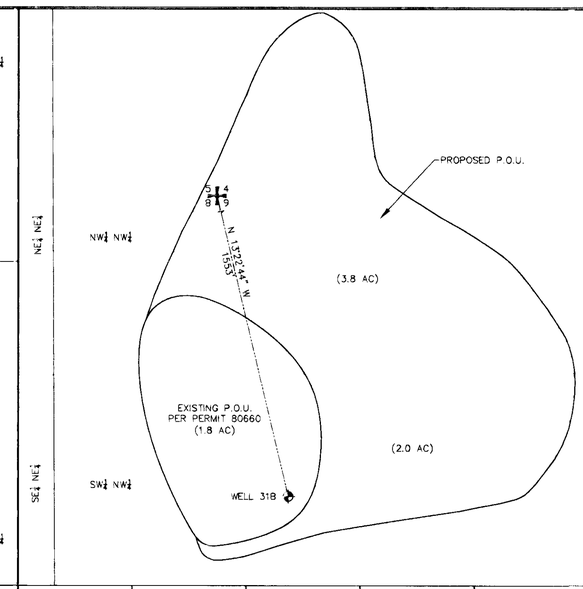

16TH	SECTION	TOWNSHIP	RANGE	ACREAGE
NW 1/4 NW 1/4	9	21 N	35 E	3.8 AC
SW 1/4 NW 1/4	9	21 N	35 E	2.0 AC

WELL 31B
(1" = 120')

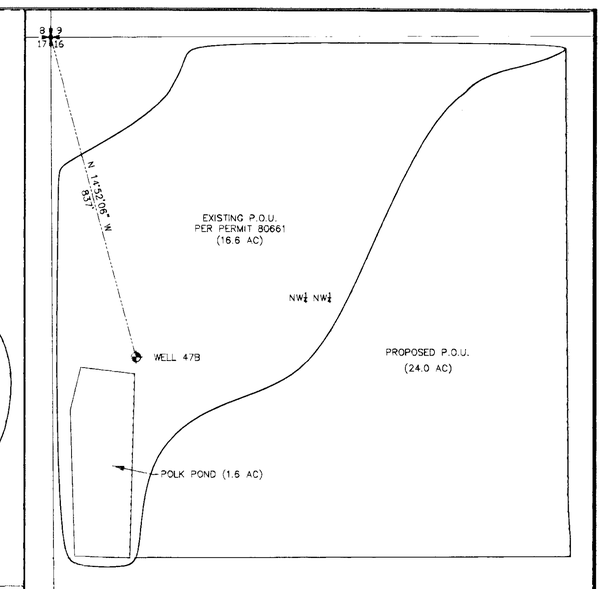

16TH	SECTION	TOWNSHIP	RANGE	ACREAGE
NW 1/4 NW 1/4	16	21 N	35 E	24.0 AC

WELL 47B
(1" = 200')

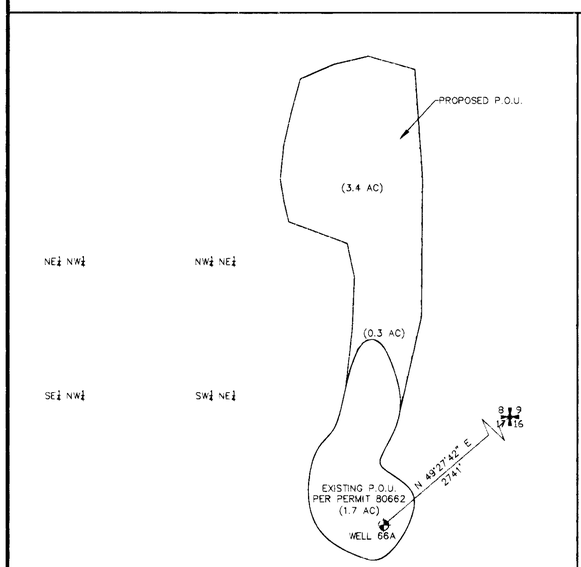

16TH	SECTION	TOWNSHIP	RANGE	ACREAGE
NW 1/4 NE 1/4	17	21 N	35 E	3.4 AC
SW 1/4 NE 1/4	17	21 N	35 E	0.3 AC

WELL 66A
(1" = 180')

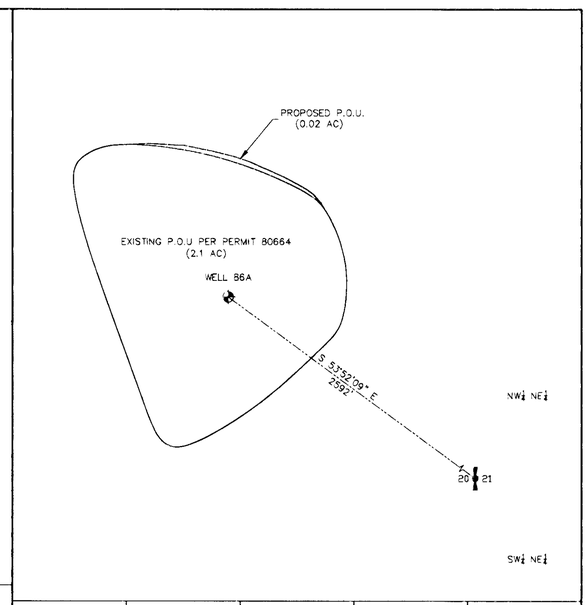

16TH	SECTION	TOWNSHIP	RANGE	ACREAGE
NW 1/4 NE 1/4	20	21 N	35 E	0.02 AC

WELL 86A
(1" = 100')

US GEOMATICS
P.O. Box 3299
Reno, NV 89505
ph 775-786-5111
fx 775-786-5114
www.usgeomatics.com

Electronic File Location: USGeomatics\200\Dixie Valley WR 2012\dwg\Dixie Valley WR Appropriation.dwg

SHEET 2 OF 3

STATE ENGINEER'S USE

83206 - 83237

FILED
NOV 07 2013
STATE ENGINEER'S OFFICE

MAP TO ACCOMPANY APPLICATION TO APPROPRIATE WATER FOR WILDLIFE USE BY THE UNITED STATES OF AMERICA - NAVAL AIR STATION FALLON FROM UNDERGROUND WELL SOURCES IN DIXIE VALLEY, CHURCHILL COUNTY, NEVADA.

83234 83233 83232 83231 83229 83226

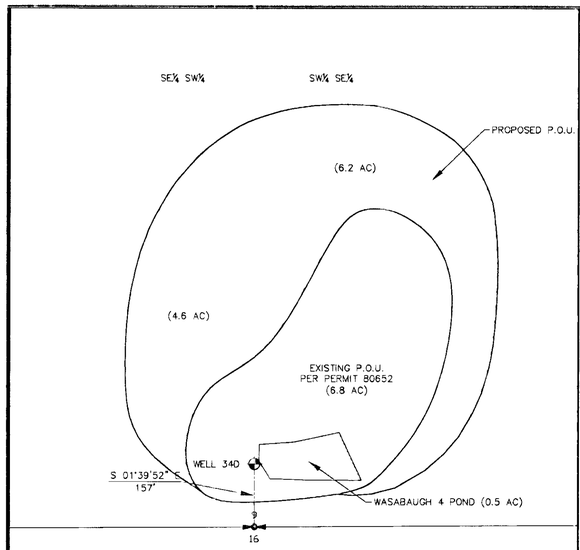

16TH	SECTION	TOWNSHIP	RANGE	ACREAGE
SW 1/4 SE 1/4	9	21 N	35 E	6.2 AC
SE 1/4 SW 1/4	9	21 N	35 E	4.6 AC

WELL 34D
(1" = 200')

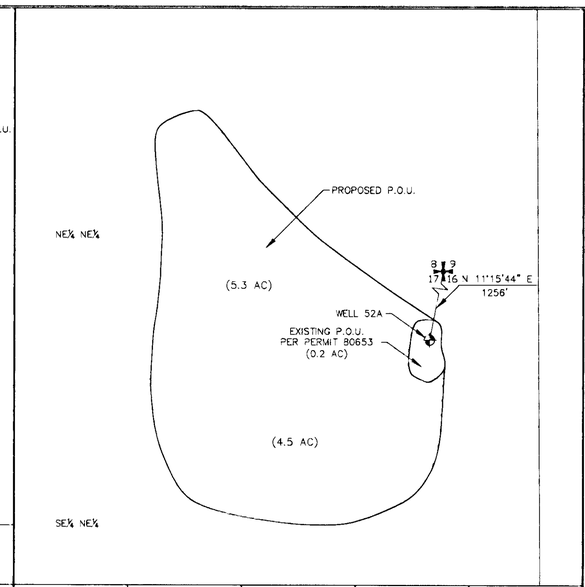

16TH	SECTION	TOWNSHIP	RANGE	ACREAGE
NE 1/4 NE 1/4	17	21 N	35 E	5.3 AC
SE 1/4 NE 1/4	17	21 N	35 E	4.5 AC

WELL 52A
(1" = 180')

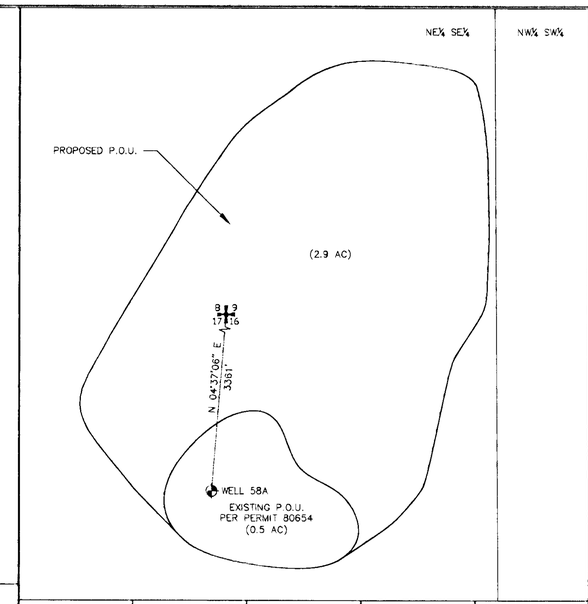

16TH	SECTION	TOWNSHIP	RANGE	ACREAGE
NE 1/4 SE 1/4	17	21 N	35 E	2.9 AC

WELL 58A
(1" = 80')

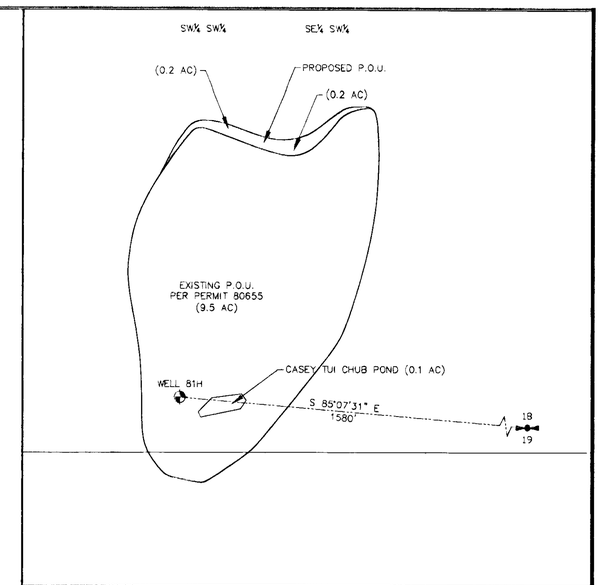

16TH	SECTION	TOWNSHIP	RANGE	ACREAGE
SE 1/4 SW 1/4	18	21 N	35 E	0.2 AC
SW 1/4 SW 1/4	18	21 N	35 E	0.2 AC

WELL 81H
(1" = 200')

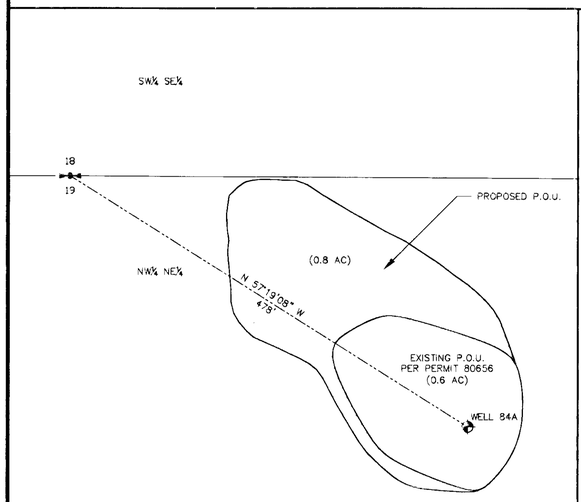

16TH	SECTION	TOWNSHIP	RANGE	ACREAGE
NW 1/4 NE 1/4	19	21 N	35 E	0.8 AC

WELL 84A
(1" = 80')

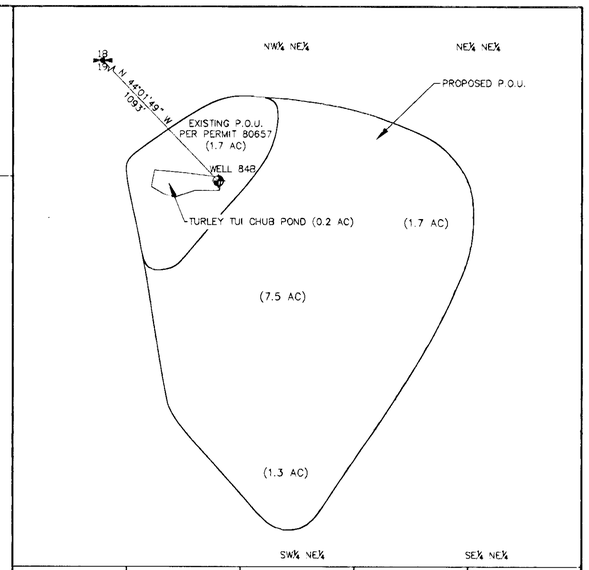

16TH	SECTION	TOWNSHIP	RANGE	ACREAGE
NE 1/4 NE 1/4	19	21 N	35 E	1.7 AC
NW 1/4 NE 1/4	19	21 N	35 E	7.5 AC
SW 1/4 NE 1/4	19	21 N	35 E	1.3 AC

WELL 84B
(1" = 180')

US GEOMATICS
P.O. Box 3299
Reno, NV 89505
ph 775-786-5111
fx 775-786-5114
www.usgeomatics.com

Electronic File Location: USGeomatics\200\Dixie Valley WR 2012\dwg\Dixie Valley WR Appropriation.dwg

SHEET 3 OF 3

STATE ENGINEER'S USE 83226 - 83237

FILED
NOV 07 2013
STATE ENGINEER'S OFFICE

MAP TO ACCOMPANY APPLICATION TO APPROPRIATE WATER FOR WILDLIFE USE BY THE UNITED STATES OF AMERICA - NAVAL AIR STATION FALLON FROM UNDERGROUND WELL SOURCES IN DIXIE VALLEY, CHURCHILL COUNTY, NEVADA.

File Water

83226

83237 83236 83235 83230 83228 83227