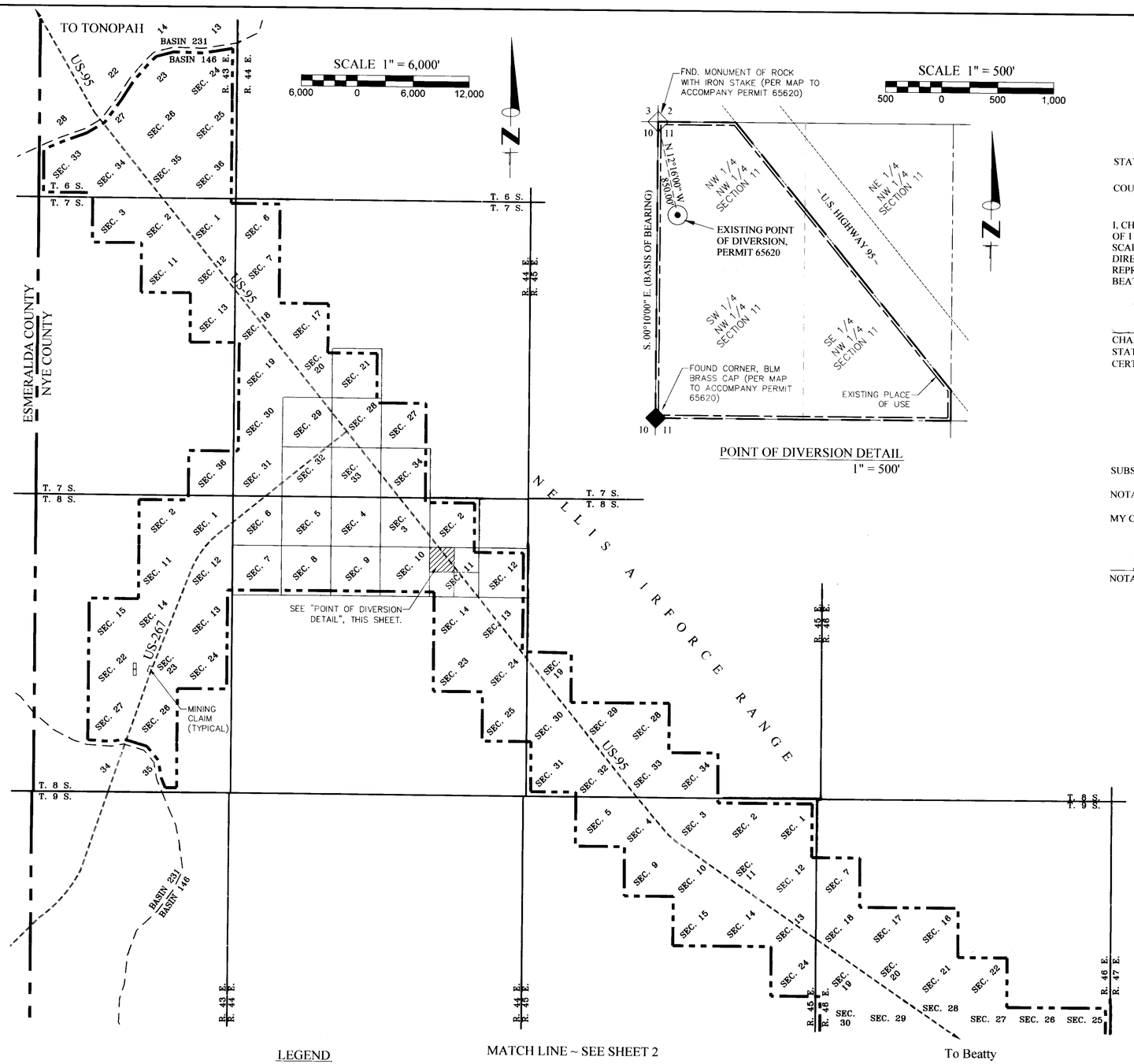

POINT OF DIVERSION DETAIL
1" = 500'

PLACE OF USE DIAGRAM CONSISTING OF:

PORTIONS OF, T. 6 S., R. 43 E.; T. 7 S., R. 43 E. & R. 44 E.;
T. 8 S., R. 43 E., R. 44 E. & R 45 E.; T. 9 S., R. 45 E. & R. 46 E.;
T. 10 S., R. 46 E.; T. 11 S., R. 46 E, M.D.B.&M.,
NYE COUNTY, NEVADA

STATE OF NEVADA }
}SS.
COUNTY OF WASHOE}

I, CHARLES L. RENO, BEING FIRST DULY SWORN, DEPOSE AND SAY THAT THIS MAP, CONSISTING OF 1 SHEET, NUMBERED FROM 1 TO 1, HAS BEEN CORRECTLY DRAWN TO THE DESIGNATED SCALE FROM FIELD NOTES OF A SURVEY MADE BY ME, OR UNDER MY SUPERVISION AND DIRECTION, BETWEEN JUNE 20, 2013 AND JULY 30, 2013; THAT IT TRULY AND CORRECTLY REPRESENTS THE PROPOSED LOCATION AND EXTENT OF THE PROPOSED PLACE OF USE FOR BEATTY WATER AND SANITATION DISTRICT.

CHARLES L. RENO P.E. 20841
STATE WATER-RIGHT SURVEYOR
CERTIFICATE NO. 1259

PROFESSIONAL ENGINEER
CHARLES L.H. RENO
Exp. 12/31/13
CIVIL
No. 20841
STATE OF NEVADA

SIGNED:
8/29/13

SUBSCRIBE AND SWORN BEFORE ME THIS 29TH DAY OF AUGUST, 2013.

NOTARY PUBLIC IN AND FOR WASHOE COUNTY, NEVADA

MY COMMISSION EXPIRES AUGUST 25, 2016.

NOTARY PUBLIC

CHRIS N. FACQUE
Notary Public - State of Nevada
Appointment Recorded in Washoe County
No: 04-91313-2 - Expires August 25, 2016

REFERENCES

1. MAP SUPPORTING PERMIT No. 65620 FILED IN THE OFFICE OF THE NEVADA STATE ENGINEER, OCTOBER 30, 1999

2. ASSESSOR'S PARCEL MAP 018-52-16, NYE COUNTY OFFICIAL RECORDS, NYE COUNTY, NEVADA

3. OFFICIAL USGS QUADRANGLE MAPS; BEATTY, BONNIE CLAIRE NW, BONNIE CLAIRE, SCOTTY'S JUNCTION NE, SCOTTY'S JUNCTION, SPRINGDALE, SPRINGDALE NE, SPRINGDALE NW, SPRINGDALE SW, STONEWALL PASS, AND TOLICHA PEAK

4. TOWNSHIP AND RANGE GEOSPATIAL INFORMATION FROM GLO MAPPING, UNITED STATES DEPARTMENT OF THE INTERIOR, BUREAU OF LAND MANAGEMENT

5. SARCOBATUS FLAT HYDROGRAPHIC BASIN GEOSPATIAL BOUNDARY, NEVADA DIVISION OF WATER RESOURCES

BASIS OF BEARING

S 00°10'00" E, BEING THE WEST LINE OF THE NW 1/4 OF SECTION 11, T. 8 S., R. 44 E., M.D.M., AS SHOWN ON THE BLM PLAT DATED 1961.

LEGEND

- TOWNSHIP & RANGE LINE
- QUARTER SECTION LINE
- 16TH SECTION LINE
- EXISTING PLACE OF USE
- PROPOSED PLACE OF USE
- IMPROVED ROAD
- WELL TIE
- BASIN BOUNDARY
- NELLIS AIR FORCE BOUNDARY
- DEATH VALLEY NATIONAL MONUMENT BOUNDARY
- POINT OF DIVERSION (AS NOTED)
- FOUND SECTION CORNER AS NOTED
- FOUND QUARTER SECTION CORNER AS NOTED
- SURVEYED SECTION
- UNSURVEYED SECTION
- DOCUMENTED MINING CLAIM

FARR WEST
ENGINEERING
5442 LONGLEY LANE, SUITE A
RENO, NEVADA 89511 PHONE:
(775) 851-4788 FAX: (775)
851-0766

JOB # 0273
CREATED BY: CLR
Beatty_WR_Map.dwg

STATE ENGINEER'S USE

83057

FILED
AUG 30
STATE ENGINEER'S OFFICE

MAP TO ACCOMPANY APPLICATION TO CHANGE
PLACE AND MANNER OF USE
OF PERMIT NO. 65620
BY
BEATTY WATER AND SANITATION DISTRICT
FOR
QUASI-MUNICIPAL
FROM
AN UNDERGROUND SOURCE
WITHIN
NYE COUNTY, NEVADA

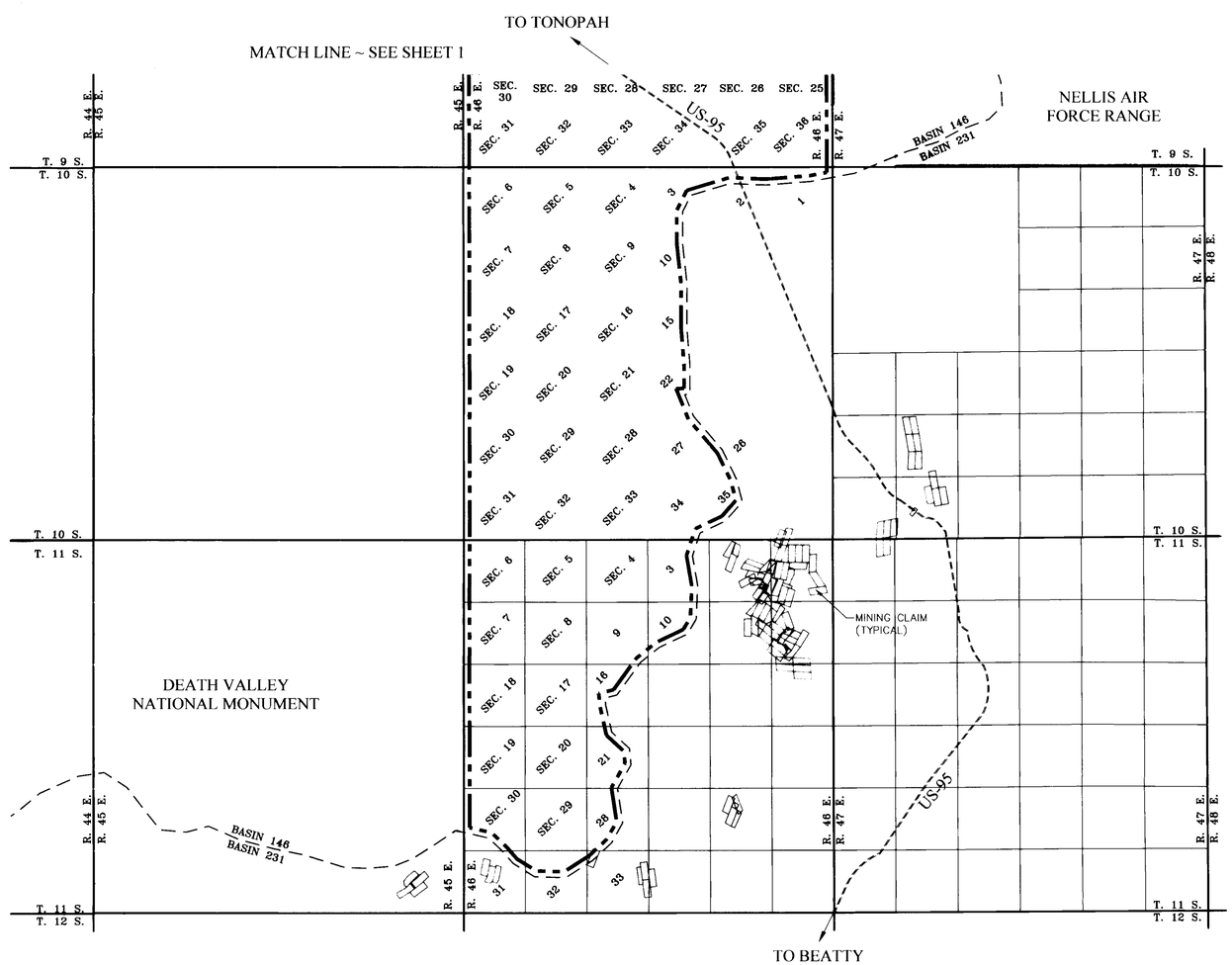

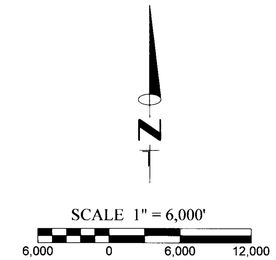

LEGEND

- TOWNSHIP & RANGE LINE
- QUARTER SECTION LINE
- 16TH SECTION LINE
- EXISTING PLACE OF USE
- PROPOSED PLACE OF USE
- IMPROVED ROAD
- WELL TIE
- BASIN BOUNDARY
- NELLIS AIR FORCE BOUNDARY
- DEATH VALLEY NATIONAL MONUMENT BOUNDARY
- POINT OF DIVERSION (AS NOTED)
- FOUND SECTION CORNER AS NOTED
- FOUND QUARTER SECTION CORNER AS NOTED
- SURVEYED SECTION
- UNSURVEYED SECTION
- DOCUMENTED MINING CLAIM

FARR WEST
ENGINEERING
5442 LONGLEY LANE, SUITE A
RENO, NEVADA 89511 PHONE:
(775) 851-4788 FAX: (775)
851-0766

JOB # 0273
CREATED BY: CLR
Beatty_WR_Map.dwg

STATE ENGINEER'S USE 83057

MAP TO ACCOMPANY APPLICATION TO CHANGE
PLACE AND MANNER OF USE
OF PERMIT NO. 65620
BY
BEATTY WATER AND SANITATION DISTRICT
FOR
QUASI-MUNICIPAL
FROM
AN UNDERGROUND SOURCE
WITHIN
NYE COUNTY, NEVADA

83057