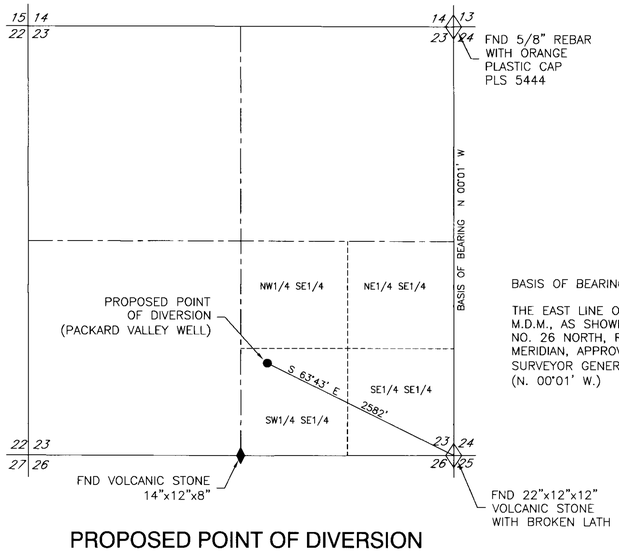

BASIS OF BEARING:

THE EAST LINE OF SECTION 23, T. 26N., R. 33E., M.D.M., AS SHOWN ON THE PLAT OF TOWNSHIP NO. 26 NORTH, RANGE NO. 33 EAST, MT. DIABLO MERIDIAN, APPROVED NOVEMBER 29, 1902, SURVEYOR GENERAL'S OFFICE, RENO, NEVADA. (N. 00°01' W.)

PROPOSED POINT OF DIVERSION
SECTION 23, T. 26N., R. 33E., M.D.M.

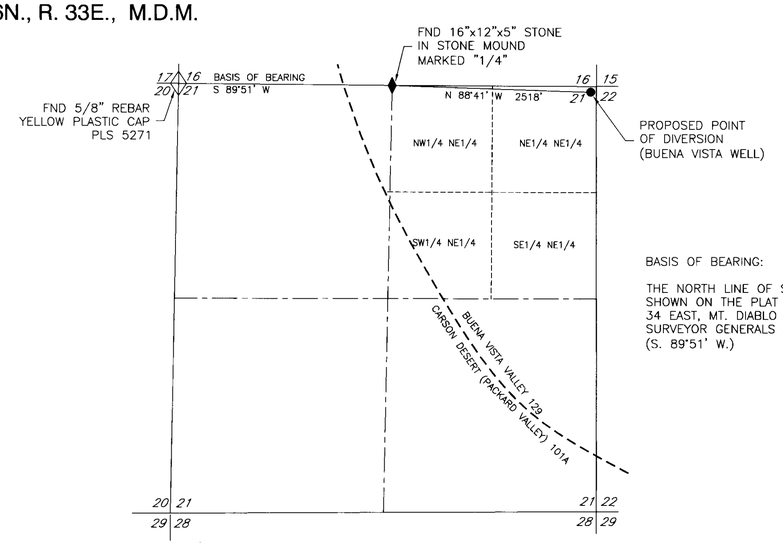

BASIS OF BEARING:

THE NORTH LINE OF SECTION 21, T. 25N., R. 34E., M.D.M. AS SHOWN ON THE PLAT OF TOWNSHIP NO. 25 NORTH, RANGE NO. 34 EAST, MT. DIABLO MERIDAN, APPROVED JANUARY 10, 1894, SURVEYOR GENERALS OFFICE, RENO, NEVADA (S. 89°51' W.)

PROPOSED POINT OF DIVERSION
SECTION 21, T. 25N., R. 34E., M.D.M.

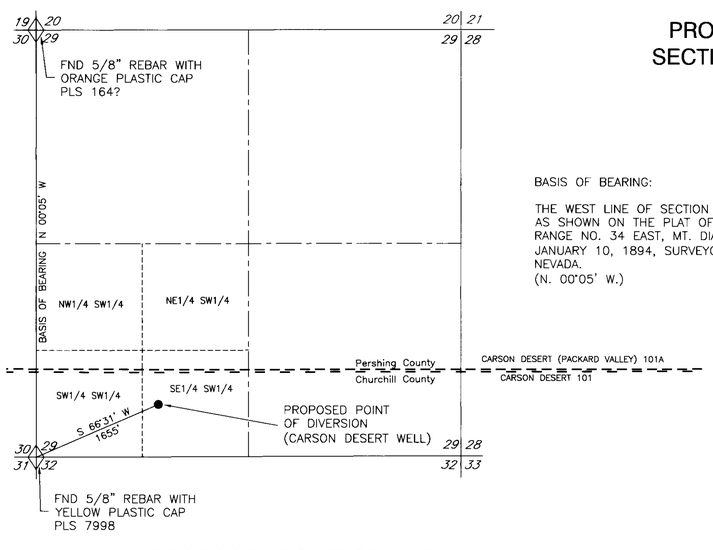

BASIS OF BEARING:

THE WEST LINE OF SECTION 29, T. 25N., R. 34E., M.D.M., AS SHOWN ON THE PLAT OF TOWNSHIP NO. 25 NORTH, RANGE NO. 34 EAST, MT. DIABLO MERIDIAN, APPROVED JANUARY 10, 1894, SURVEYOR GENERAL'S OFFICE, RENO NEVADA. (N. 00°05' W.)

PROPOSED POINT OF DIVERSION
SECTION 29, T. 25N., R. 34E., M.D.M.

STATE OF NEVADA
COUNTY OF CARSON CITY S.S.

I, BRUCE R. SCOTT, BEING FIRST DULY SWORN, DEPOSE AND SAY THAT THIS MAP, CONSISTING OF TWO SHEETS, NUMBERED FROM 1 TO 2, INCLUSIVE, HAS BEEN CORRECTLY DRAWN TO THE DESIGNATED SCALE FROM FIELD NOTES OF A SURVEY MADE BY ME, OR UNDER MY SUPERVISION AND DIRECTION ON MARCH 27, 2013; THAT IT TRULY AND CORRECTLY REPRESENTS THE PROPOSED LOCATION AND EXTENT OF THE WORKS USED TO DIVERT WATER FROM UNDERGROUND SOURCES IN PERSHING AND CHURCHILL COUNTIES BY NEW NEVADA RESOURCES, LLC FOR MINING, MILLING, AND DOMESTIC PURPOSES. THAT THE PROPOSED POINTS OF DIVERSION, AND THE LOCATION AND NAMES OF ALL OTHER WORKS OR STREAMS WHICH ARE CROSSED BY OR CONNECTED WITH SAID WORKS, ARE FULLY AND CORRECTLY DESIGNATED HEREON.

PROFESSIONAL LAND SURVEYOR STATE OF NEVADA
4/12/13
BRUCE R. SCOTT
EXP. 6/30/14
No. 3579

STATE WATER RIGHT SURVEYOR NO. 427

SUBSCRIBED AND SWORN TO BEFORE ME THIS 12 DAY OF APRIL 2013.

BY: BRUCE R. SCOTT

NOTARY PUBLIC IN AND FOR CARSON CITY, NEVADA
MY COMMISSION EXPIRES: JULY 13, 2015

LYNNE J. SCOTT
NOTARY PUBLIC NEVADA
Appt. Recorded In CARSON CITY
No. 02-83463-3 My Appt. Exp. July 13, 2015

NORTH

212 ELKS POINT ROAD, STE. 443
P.O. BOX 11796
ZEPHYR COVE, NEVADA 89448
PHONE: 775-588-7500

340 N. MINNESOTA STREET
CARSON CITY, NEVADA 89703
PHONE: 775-883-1600 FAX: 775-883-1656
WEB SITE: www.rci-nv.com

ENGINEERING · PLANNING · RESOURCE MANAGEMENT
RESOURCE CONCEPTS, INC.

0 500 1000 2000 3000 4000
SCALE: 1"=1000'

JOB NO.	12-102.3
DATE	4/09/13
DRAWN	FRB
CHECKED	KLS
REVISED	

STATE ENGINEER'S USE

FILED
APR 12 2013

MAP
TO ACCOMPANY APPLICATIONS TO
APPROPRIATE WATER
BY

New Nevada Resources, LLC

FROM UNDERGROUND SOURCES
FOR MINING, MILLING, AND DOMESTIC PURPOSES
IN PERSHING COUNTY AND CHURCHILL COUNTY, NEVADA

82716 82715 82714

PROPOSED PLACE OF USE

WITHIN: T. 24N., R. 34E., M.D.M.
T. 25N., R. 33E., M.D.M.
T. 25N., R. 34E., M.D.M.
T. 26N., R. 33E., M.D.M.
T. 26N., R. 34E., M.D.M.

0 1500 3000 6000 9000 1200

SCALE: 1"=3000'

ENGINEERING · PLANNING · RESOURCE MANAGEMENT
RESOURCE CONCEPTS, INC.

340 N. MINNESOTA STREET
CARSON CITY, NEVADA 89703
PHONE: 775-883-1600 FAX: 775-883-1656
WEB SITE: www.rci-nv.com

212 ELKS POINT ROAD, STE. 443
P.O. BOX 11796
ZEPHYR COVE, NEVADA 89448
PHONE: 775-588-7500

JOB NO.	12-102.3
DATE	4/09/13
DRAWN	FRB
CHECKED	KLS
REVISED	

STATE ENGINEER'S USE

FILED
APR 12 2013

MAP
TO ACCOMPANY APPLICATIONS TO
APPROPRIATE WATER
BY

New Nevada Resources, LLC

FROM UNDERGROUND SOURCES
FOR MINING, MILLING, AND DOMESTIC PURPOSES
IN PERSHING COUNTY AND CHURCHILL COUNTY, NEVADA

82716 82715 82714