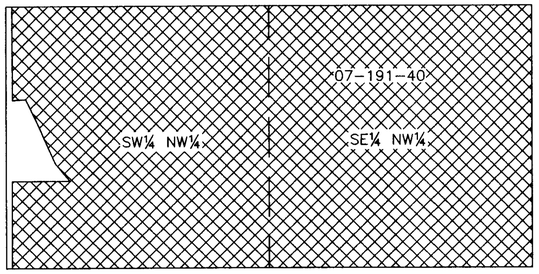

Section 17, T.19 N., R.27 E., M.D.B.& M.
T.C.I.D. SERIAL # 409
Churchill County APN # 07-191-40 (78.45 ac.)
204.90 AF to be used for Revegetation/Dust control

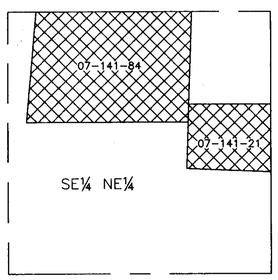

Section 7, T.19 N., R.27 E., M.D.B.& M.
T.C.I.D. SERIAL # 372-10
Churchill County APN # 07-141-21 (3.84 ac.)
5.73 AF to be used for Revegetation/Dust control

T.C.I.D. SERIAL # 372-1-C
Churchill County APN # 07-141-84 (10.23 ac.)
29.25 AF to be used for Revegetation/Dust control

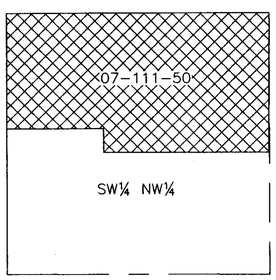

Section 8, T.19 N., R.27 E., M.D.B.& M.
T.C.I.D. SERIAL # 378-A
Churchill County APN # 07-111-50 (21.04 ac.)
45.80 AF to be used for Revegetation/Dust control

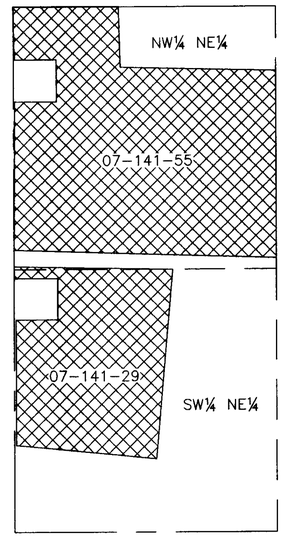

Section 7, T.19 N., R.27 E., M.D.B.& M.
T.C.I.D. SERIAL # 372-2
Churchill County APN # 07-141-29 (15.09 ac.)
39.87 AF to be used for Revegetation/Dust control

T.C.I.D. SERIAL # 369-1-A
Churchill County APN # 07-141-55 (31.00 ac.)
48.2 AF to be used for Revegetation/Dust control

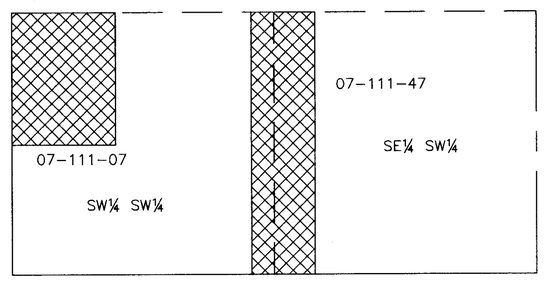

Section 8, T.19 N., R.27 E., M.D.B.& M.
T.C.I.D. SERIAL # 377
Churchill County APN # 07-111-47 (10.00 ac.)
30.00 AF to be used for Revegetation/Dust control

T.C.I.D. SERIAL # 377-2
Churchill County APN # 07-111-07 (8.00 ac.)
20.70 AF to be used for Revegetation/Dust control

STATE OF NEVADA }
COUNTY OF WASHOE } SS

I, CHRIS C. MAHANNAH, BEING FIRST DULY SWORN DEPOSE AND SAY THAT THIS MAP, CONSISTING OF TWO SHEETS, HAS BEEN CORRECTLY DRAWN TO THE DESIGNATED SCALE FROM TRUCKEE-CARSON IRRIGATION DISTRICT RECORDS. THAT IT TRULY AND CORRECTLY REPRESENTS THE PROPOSED PLACE OF USE OF WATER FROM THE TRUCKEE RIVER IN CHURCHILL COUNTY BY:

CITY OF FERNLEY
APPLICANT

FOR REVEGETATION/DUST CONTROL PURPOSES, THE POINT OF DIVERSION, DERBY DAM IS UNCHANGED AND THE BOUNDARY OF ALL LANDS SHOWN BY 40 ACRE SUBDIVISIONS FOR THE AREAS PROPOSED TO BE REVEGETATED, ARE FULLY AND CORRECTLY DESIGNATED THEREON.

STATE WATER RIGHTS SURVEYOR, CHRIS C. MAHANNAH P.E. SWRS #976 — DATE 3/5/13

PROFESSIONAL ENGINEER STATE OF NEVADA CHRIS C. MAHANNAH CIVIL No. 10988
Exp. 12/31/13

SUBSCRIBED AND SWORN TO BE BEFORE ME THIS 5th DAY OF MARCH 2013, NOTARY PUBLIC IN AND FOR RENO, NEVADA.

NOTARY PUBLIC gstover

G. STOVER
Notary Public - State of Nevada
Appointment Recorded in Washoe County
No: 12-7370-2 - Expires April 10, 2016

GRAPHIC SCALE
400 0 200 400 800 1600
(IN FEET)
1 inch = 400 ft.

N

LEGEND :

EXISTING PLACE OF USE

PROPOSED PLACE OF USE

MAHANNAH & ASSOCIATES, LLC
P.O. BOX 2494
RENO, NV 89505
(775) 323-1804
chris@gbis.com

STATE ENGINEER'S USE

82645T
FILED
MAR 19 2013
STATE ENGINEER'S OFFICE

MAP TO ACCOMPANY APPLICATION TO CHANGE THE PLACE AND MANNER OF USE OF A PORTION FOR DUST CONTROL / REVEGETATION

BY : CITY OF FERNLEY
FROM : TRUCKEE RIVER
IN : CHURCHILL COUNTY, NEVADA

82645T