Existing & Proposed Place of Use 82512 T

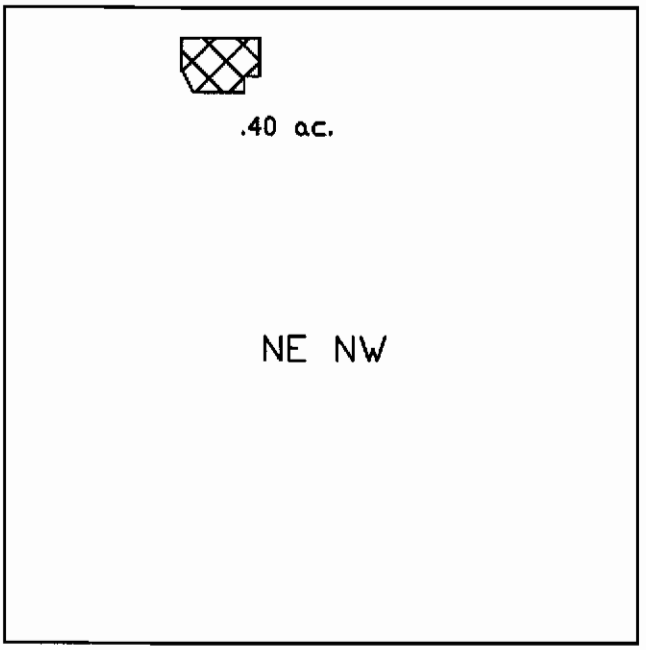

Section 25, T19N., R29E., M.D.B.&M.
T.C.I.D. Serial No. 680-4

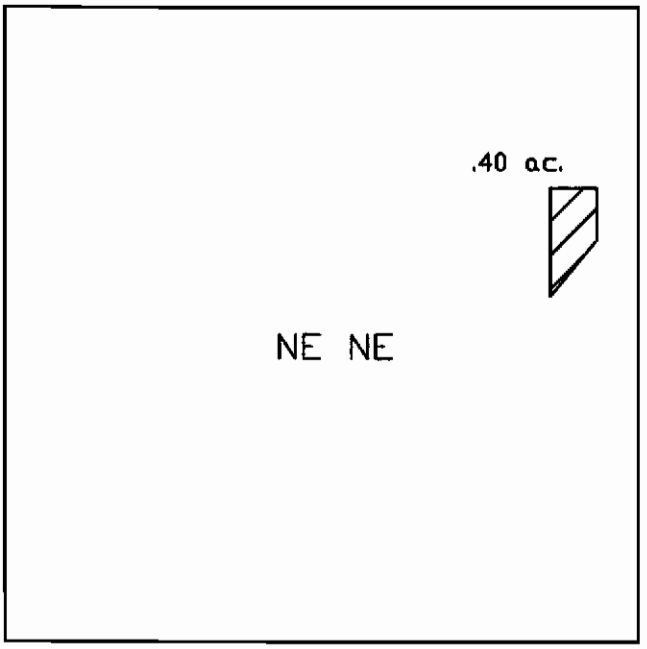

Section 33, T19N., R28E., M.D.B.&M.
T.C.I.D. Serial No. 598-B-19

PPOU
.40 ac. @ 3.5 AFA

EPOU
.40 ac. @ 3.5 AFA

FILED
FEB 05 2013
STATE ENGINEER'S OFFICE

82512 T

Exhibit A
Existing Place of Use

82512 T

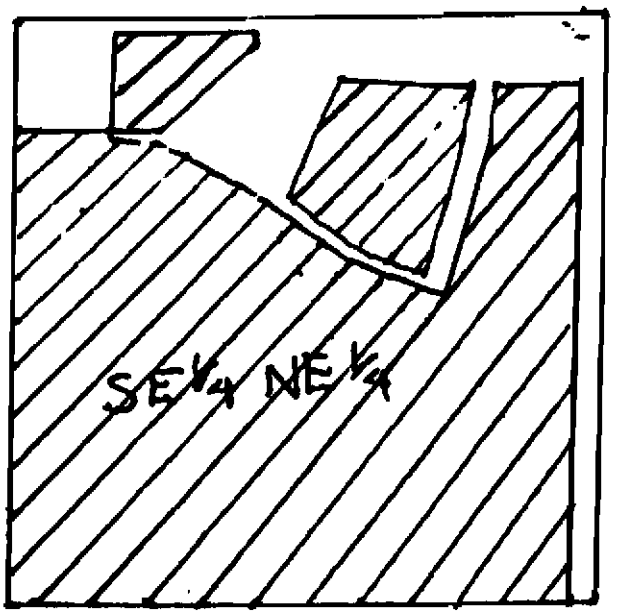

Sec. 35, T19N., R28E., M.D.B.&M.
31.8 Acres @ 3.5 A/A T.C.I.D.
Serial #607 (Account 5804-A (Paul))

FILED
FEB 05 2013
COUNTY ENGINEER'S OFFICE

82512T

82512 T

Proposed Place of Use

Exhibit A

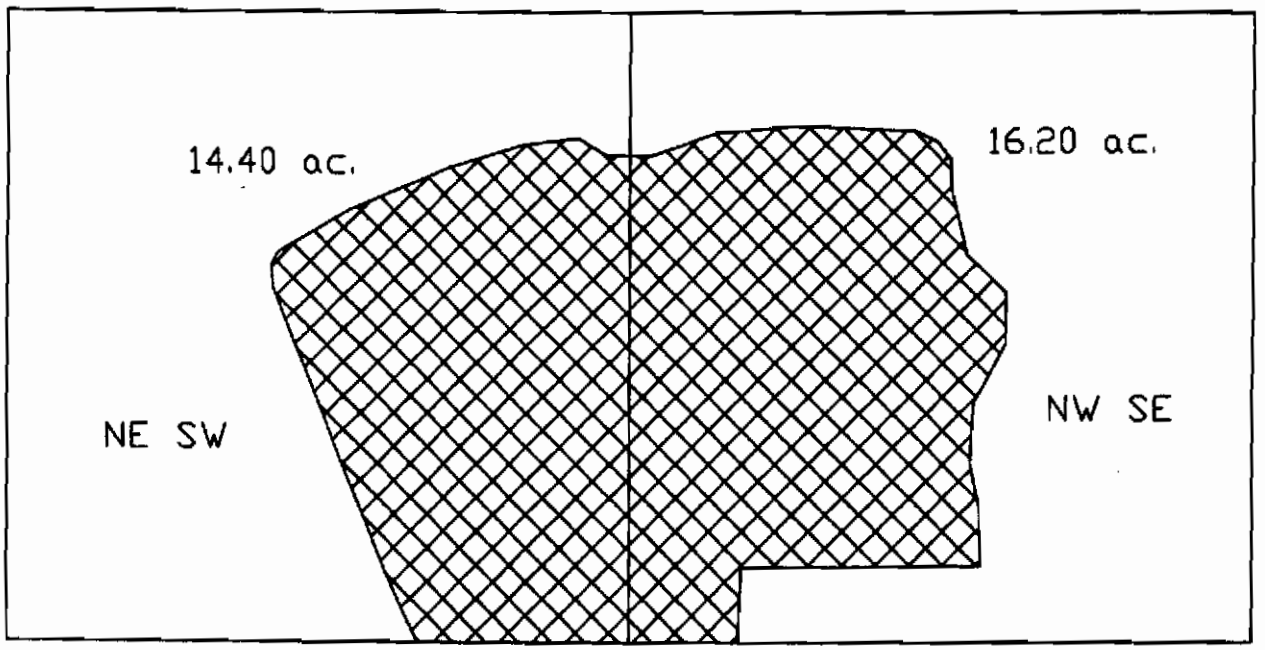

Section 36, T19N., R29E., M.D.B.&M.
T.C.I.D. Serial No. 739

1"=400'

FILED
FEB 05 2013
STATE ENGINEER'S OFFICE

82512 T

82512

Proposed Place of Use
Exhibit A

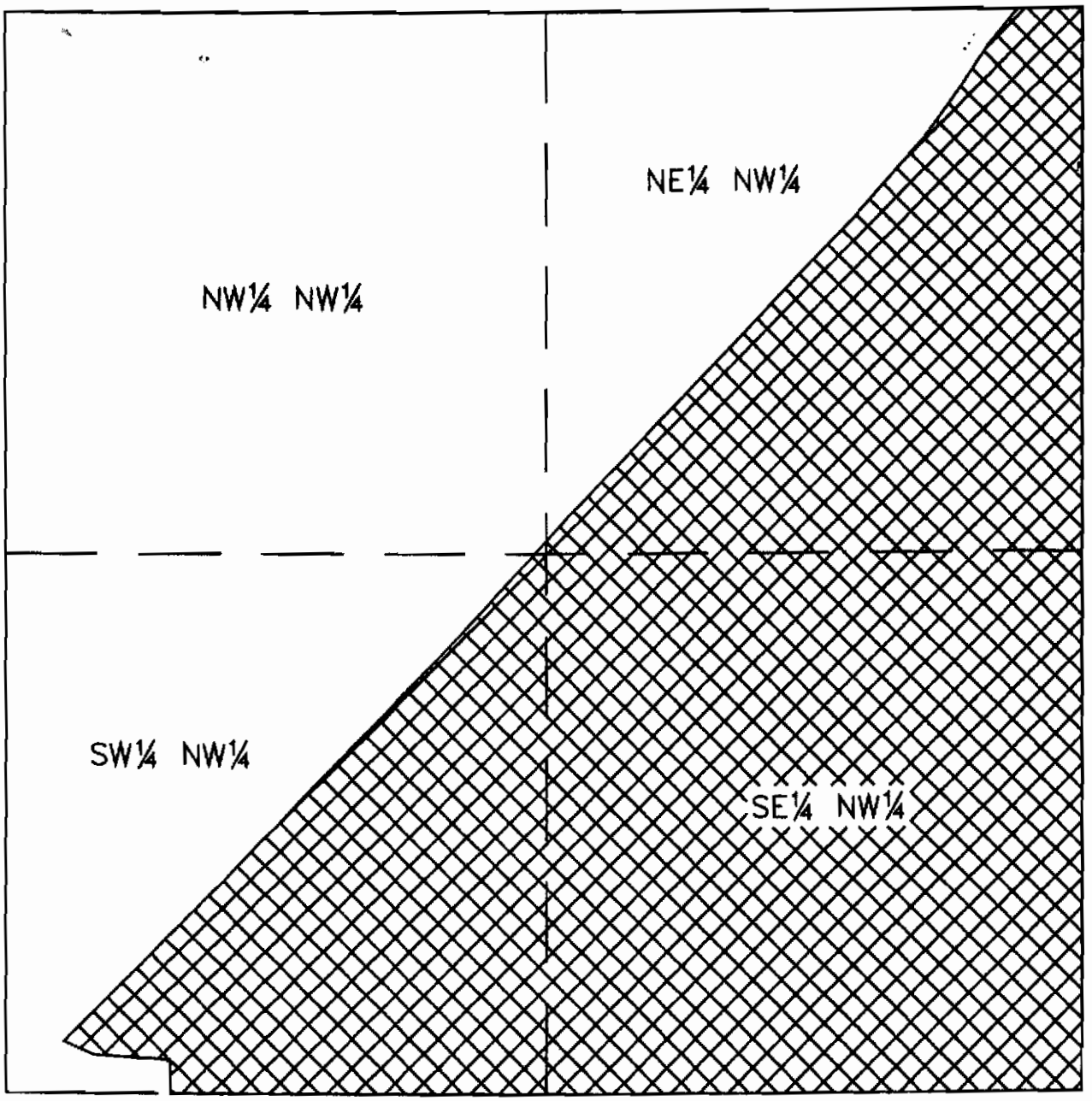

SEC. 30, T.19 N., R.30 E., M.D.B.& M.

T.C.I.D. Serial No. 815
(1.20 acres total in application)

FILED
FEB 05 2013
STATE ENGINEER'S OFFICE

82512