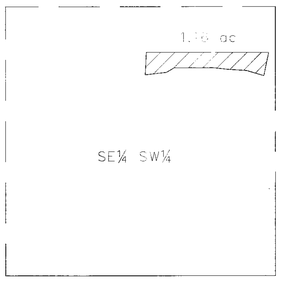

Section 33, T19N., R29E., M.D.B.&M.
T.C.I.D. Serial No. 726-1
Churchill County APN # 07-851-39 (1.16 ac.)

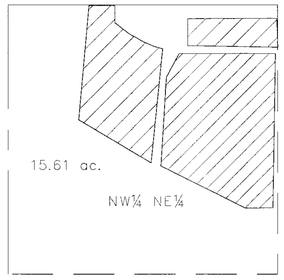

Section 35, T19N., R28E., M.D.B.&M.
T.C.I.D. Serial No. 611-1
Churchill County APN # 08-811-83 (15.61 ac.)

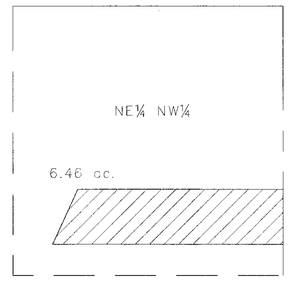

Section 30, T19N., R29E., M.D.B.&M.
T.C.I.D. Serial No. 538-26-A & 538-26-A-1
Churchill County APN # 07-691-14 (1.70 ac.)
Churchill County APN # 07-691-13 (4.76 ac.)

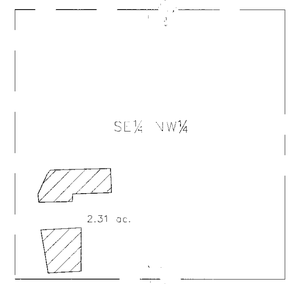

Section 28, T19N., R28E., M.D.B.&M.
T.C.I.D. Serial No. 561
Churchill County APN # 08-473-41 (2.31 ac.)

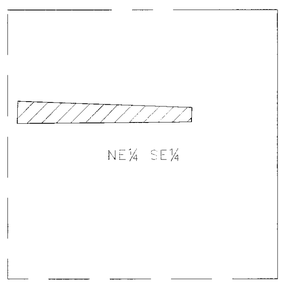

Section 09, T19N., R28E., M.D.B.&M.
T.C.I.D. Serial No. 468 1-C
Churchill County APN # 08-052-88 (1.80 ac.)



Section 27, T18N., R29E., M.D.B.&M.
T.C.I.D. Serial No. 304
Churchill County APN # 06-091-84

Note: Underlying 300 acres of TCID SR# 304 stripped under Permit 57483 & 20 ac. retired under AB 380, see Doc# 344501, Exhibit Map 6

GRAPHIC SCALE

400 0 200 400 800 1600

(IN FEET)
1 inch = 400 ft.

LEGEND :

EXISTING PLACE OF USE

PROPOSED PLACE OF USE

MAHANNAH & ASSOCIATES, LLC
P.O. BOX 2494
RENO, NV 89505
(775) 323-1804
chris@gbis.com

STATE ENGINEER'S USE

82495T

FILED
JAN 29 2013
STATE ENGINEER'S OFFICE

MAP TO ACCOMPANY APPLICATION TO CHANGE THE [illegible] AND MANNER OF USE [illegible] ON FOR DUST CONTROL [illegible] VEGETATION

BY: CHURCHILL COUNTY
FROM: TRUCKEE & CARSON [illegible]ERS
IN: CHURCHILL COUNTY, NEVADA

86753T 85759T 84741T 83444T 82495T

Section 18, T.18N., R.29E., M.D.B.& M.
T.C.I.D. SERIAL # 131
Churchill County APN # 06-751-76 (1.15 ac.)

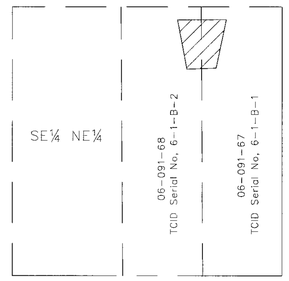

Section 6, T.17N., R.29E., M.D.B.& M.
T.C.I.D. SERIAL # 6-1-B-1 & 6-1-B-2
Churchill County APN # 06-091-68 (0.52 ac.)
Churchill County APN # 06-091-67 (0.52 ac.)

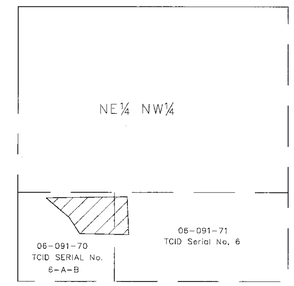

Section 5, T.17N., R.29E., M.D.B.& M.
T.C.I.D. SERIAL # 6-A-B & 6
Churchill County APN # 06-091-70 (0.98 ac.)
Churchill County APN # 06-091-71 (0.29 ac.)

STATE OF NEVADA }
COUNTY OF WASHOE } SS

I, CHRIS C. MAHANNAH, BEING FIRST DULY SWORN DEPOSE AND SAY THAT THIS MAP, CONSISTING OF TWO SHEETS, HAS BEEN CORRECTLY DRAWN TO THE DESIGNATED SCALE FROM TRUCKEE-CARSON IRRIGATION DISTRICT RECORDS. THAT IT TRULY AND CORRECTLY REPRESENTS THE EXISTING PLACES OF USE AND THE PROPOSED PLACES OF USE OF WATER FROM THE TRUCKEE & CARSON RIVERS IN CHURCHILL COUNTY BY:

CHURCHILL COUNTY
APPLICANT

FOR REVEGETATION/DUST CONTROL PURPOSES, THE POINT OF DIVERSION, LAHONTAN DAM IS UNCHANGED AND THE BOUNDARY OF ALL LANDS SHOWN BY 40 ACRE SUBDIVSIONS FOR THE PROPOSED PLACE OF USE, ARE FULLY AND CORRECTLY DESIGNATED THEREON.

PROFESSIONAL ENGINEER STATE OF NEVADA
CIVIL
No. 1
Exp. 12/31/13

1/29/13
STATE WATER ... SURVEYOR CHRIS C. MAHANNAH P.E. SWRS #976 DATE

SUBSCRIBED AND SWORN TO BE BEFORE ME THIS 29th DAY OF JANUARY 2013, NOTARY PUBLIC IN AND FOR RENO, NEVADA.

gstover
NOTARY PUBLIC

G. STOVER
Notary Public - State of Nevada
Appointment Recorded in Washoe County
No: 12-7370-2 - Expires April 10, 2016

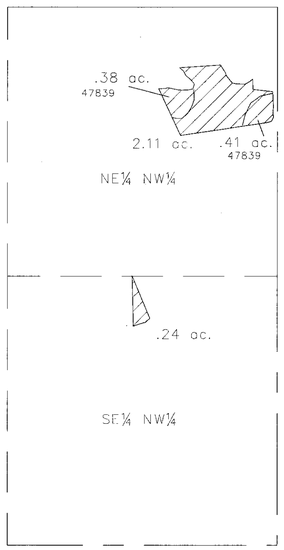

Section 4, T18N., R28E., M.D.B.&M.
T.C.I.D. Serial No. 71-1 & 71-1-B
Churchill County APN # 06-231-57 (.24 ac.)
Churchill County APN # 06-751-49 (2.90 ac.)

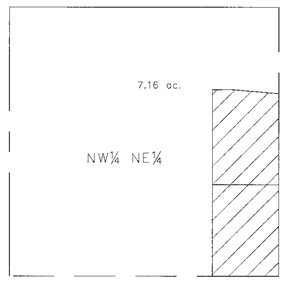

Section 29, T19N., R28E., M.D.B.&M.
T.C.I.D. Serial No. 566-1-1
Churchill County APN # 08-531-55 (7.16 ac.)

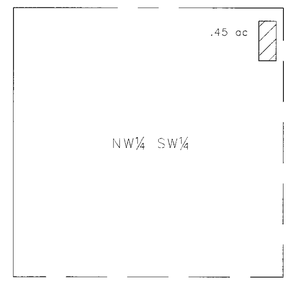

Section 9, T19N., R28E., M.D.B.&M.
T.C.I.D. Serial No. 464-5
Churchill County APN # 08-052-74 (.45 ac.)

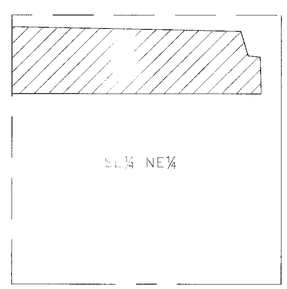

Section 27, T19N., R28E., M.D.B.&M.
T.C.I.D. Serial No. 555-1-A
Churchill County APN # 08-411-14 (8.70 ac.)

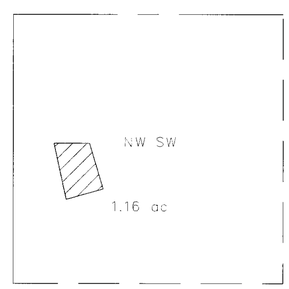

Sec. 10, T18N., R28E., M.D.B.&M.
T.C.I.D. Serial No. 105

GRAPHIC SCALE
400 0 200 400 800 1600
(IN FEET)
1 inch = 400ft.

LEGEND :

EXISTING PLACE OF USE

PROPOSED PLACE OF USE

MAHANNAH & ASSOCIATES, LLC
P.O. BOX 2494
RENO, NV 89505
(775) 323-1804
chris@gbis.com

STATE ENGINEER'S USE
82495T + 82496T
JAN 2013

MAP TO ACCOMPANY APPLICATION TO CHANGE THE PLACE AND MANNER OF USE OF A PORTION FOR DUST CONTROL / REVEGETATION

BY : CHURCHILL COUNTY
FROM : TRUCKEE & CARSON RIVERS
IN : CHURCHILL COUNTY, NEVADA

86753T 85759T 84741T 83444T 82495T

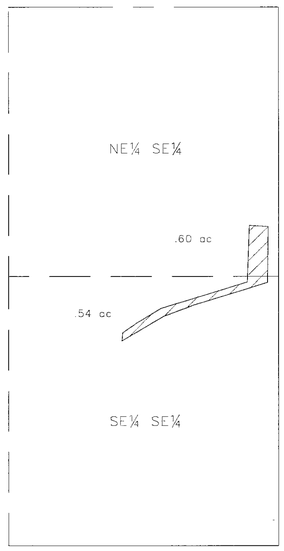

Sec. 31, T19N., R29E., M.D.B.& M.
T.C.I.D. Serial #714-3

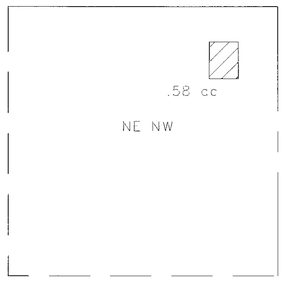

Section 30, T19N., R29E., M.D.B.&M.
Serial No. 538-27 (.58 ac.)

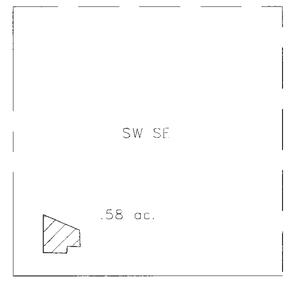

Section 24, T19N., R29E., M.D.B.&M.
T.C.I.D. Serial No. 671-1

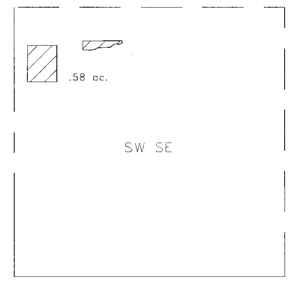

Section 5, T18N., R29E., M.D.B.&M.
T.C.I.D. Serial No. 205-B

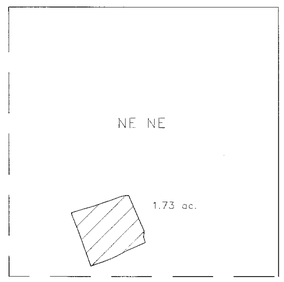

Section 34, T19N., R28E., M.D.B.&M.
T.C.I.D. Serial No. 605-2-D

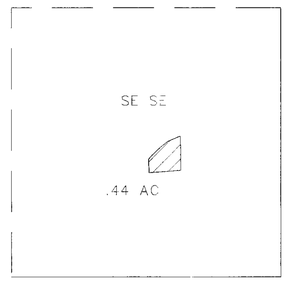

Sec. 27, T.19N., R.28E., M.D.B.&M.
T.C.I.D. Serial No. 543-2-3

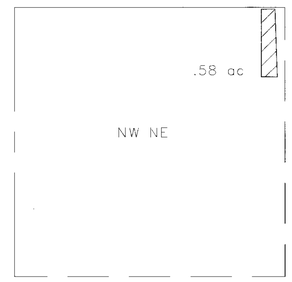

Sec. 10, T18N., R28E., M.D.B.& M.
T.C.I.D. Serial #108-5

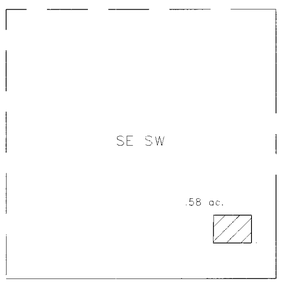

Section 32, T19N., R28E., M.D.B.&M.
T.C.I.D. Serial No. 580-A

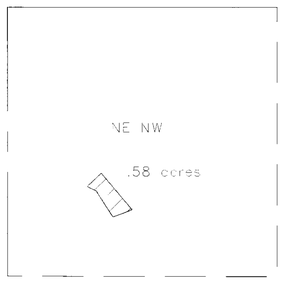

SECTION 27, T19N., R28E., M.D.B.&M.
T.C.I.D. SERIAL No. 556-7-A

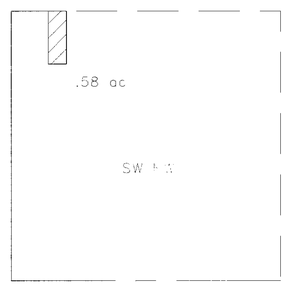

Sec. 35, T18N., R28E., M.D.B.&M.
T.C.I.D. Serial No. 179

GRAPHIC SCALE

(IN FEET)
1 inch = 400 ft.

LEGEND :

EXISTING PLACE OF USE

PROPOSED PLACE OF USE

MAHA[illegible]AH & ASSOCIATES, LLC
P.O. BOX 2494
RENO, NV 89505
(775) 323-1804

chris@gbis.com

STATE ENGINEER'S USE

82495T & 83444T

ISSUED
JAN 29 2013
STATE ENGINEER'S OFFICE

MAP TO ACCOMPANY APPLICATION TO
CHANGE THE PLACE AND MANNER
OF USE OF A PORTION
FOR DUST CONTROL REVEGETATION

BY : CHURCHILL COUNTY

FROM : TRUCKEE & CARSON RIVERS

IN : CHURCHILL COUNTY, NEVADA

86753T 85759T 84741T 83444T 82495T