- PORTION OF -

SECTION 27, T.34N.,R.33E., M.D.B.&M.

PERSHING COUNTY, NEVADA

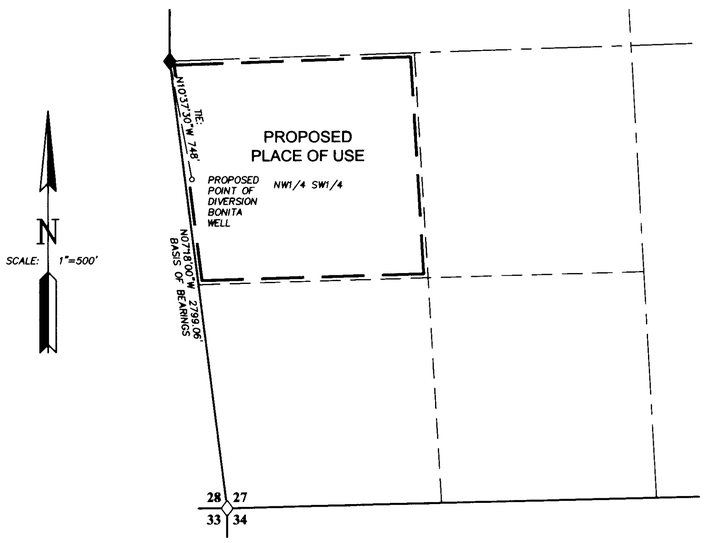

- PORTION OF -

SECTION 8, T.34N.,R.35E., M.D.B.&M.

PERSHING COUNTY, NEVADA

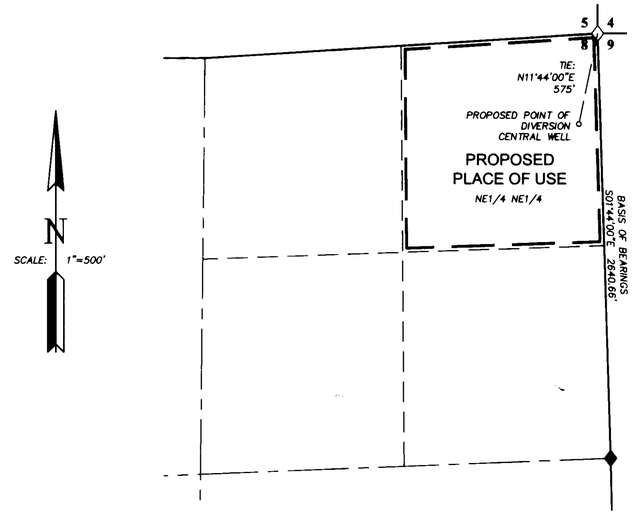

- PORTION OF -

SECTION 3, T.33N.,R.34E., M.D.B.&M.

PERSHING COUNTY, NEVADA

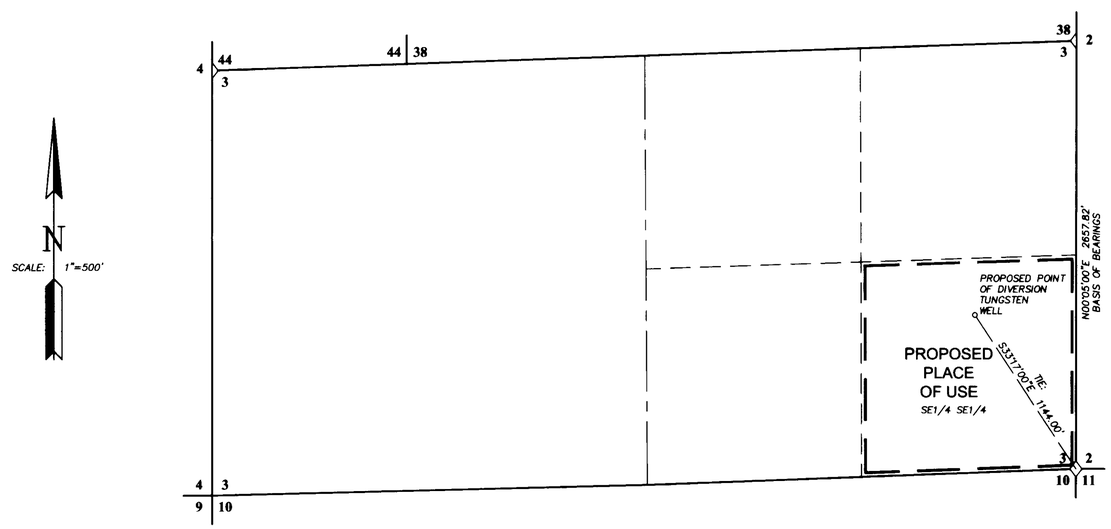

STATE OF NEVADA
COUNTY OF HUMBOLDT

I, JOHN H. MILTON III, being first duly sworn, depose and say that this map, consisting of one sheet, has been correctly drawn to the designated scale from field notes of a survey made by me, or under my supervision and direction, between the 4th day of August, 2012 and the 7th day of August, 2012; that it truly and correctly represents the proposed location and extent of the works used to divert water from Bonita Well, Central Well, and Tungsten Well in Pershing County, Nevada by TIM & MARGARITA J. DELONG AS CO-TRUSTEES UNDER THE TIM DELONG FAMILY TRUST AGREEMENT, for stockwatering use; that the point of diversion, the location and size of the diverting channel or other conduit, the place and manner of use, and the location and names of all other works or streams which are crossed by, or connected with the said works, are fully and correctly designated thereon.

PROFESSIONAL LAND SURVEYOR — JOHN H. MILTON III — Exp. 12-31-13 — No. 5271 — STATE OF NEVADA

9-24-12

State Water Right Surveyor No. 573

Subscribed and sworn to before me this 24th day of September, 2012.

Doris A. Twichell

DORIS A. TWICHELL, Notary Public in and for Humboldt County, State of Nevada

My commission expires: May 28th, 2013

DORIS A. TWICHELL
Notary Public - State of Nevada
Appointment Recorded in Humboldt County
No: 93-3552-9 - Expires May 28, 2013

LEGEND

◇ Indicates a section corner, an iron pipe with a B.L.M. brass cap, unless otherwise noted.

◆ Indicates a 1/4 section corner, an iron pipe with a B.L.M. brass cap, unless otherwise noted.

— — Indicates the boundary of the place of use.

BASIS OF BEARINGS

The information for preparing this plat was taken from:

The B.L.M. Dependent Resurvey Plat of T.34N.,R.33E., M.D.B. & M., dated September 30, 1991.

The B.L.M. Dependent Resurvey Plat of T.34N.,R.35E., M.D.B. & M., dated September 27, 1968.

The B.L.M. Dependent Resurvey Plat of T.33N.,R.34E., M.D.B. & M., dated February 16, 1970.

GRAPHIC SCALE

500 0 250 500 1000 2000

1 INCH = 500 FEET

STATE ENGINEER'S USE

82175
82176
82177

FILED
OCT 05 2012

DESERT MOUNTAIN SURVEYING
Land • Water Rights • Boundary
146 West Second Street, Winnemucca, NV 89445
775-623-4414 FAX 775-623-5821 E-MAIL dms@winnemucca.net

Map To Accompany Application To Appropriate Water
- For -
STOCKWATERING USE
- From Underground Sources-
BONITA WELL, CENTRAL WELL, and TUNGSTEN WELL

BY TIM & MARGARITA J. DELONG AS CO-TRUSTEES UNDER THE TIM DELONG FAMILY TRUST AGREEMENT

IN PERSHING COUNTY, NEVADA

V010436 V010435 V010434 82177 82176 82175