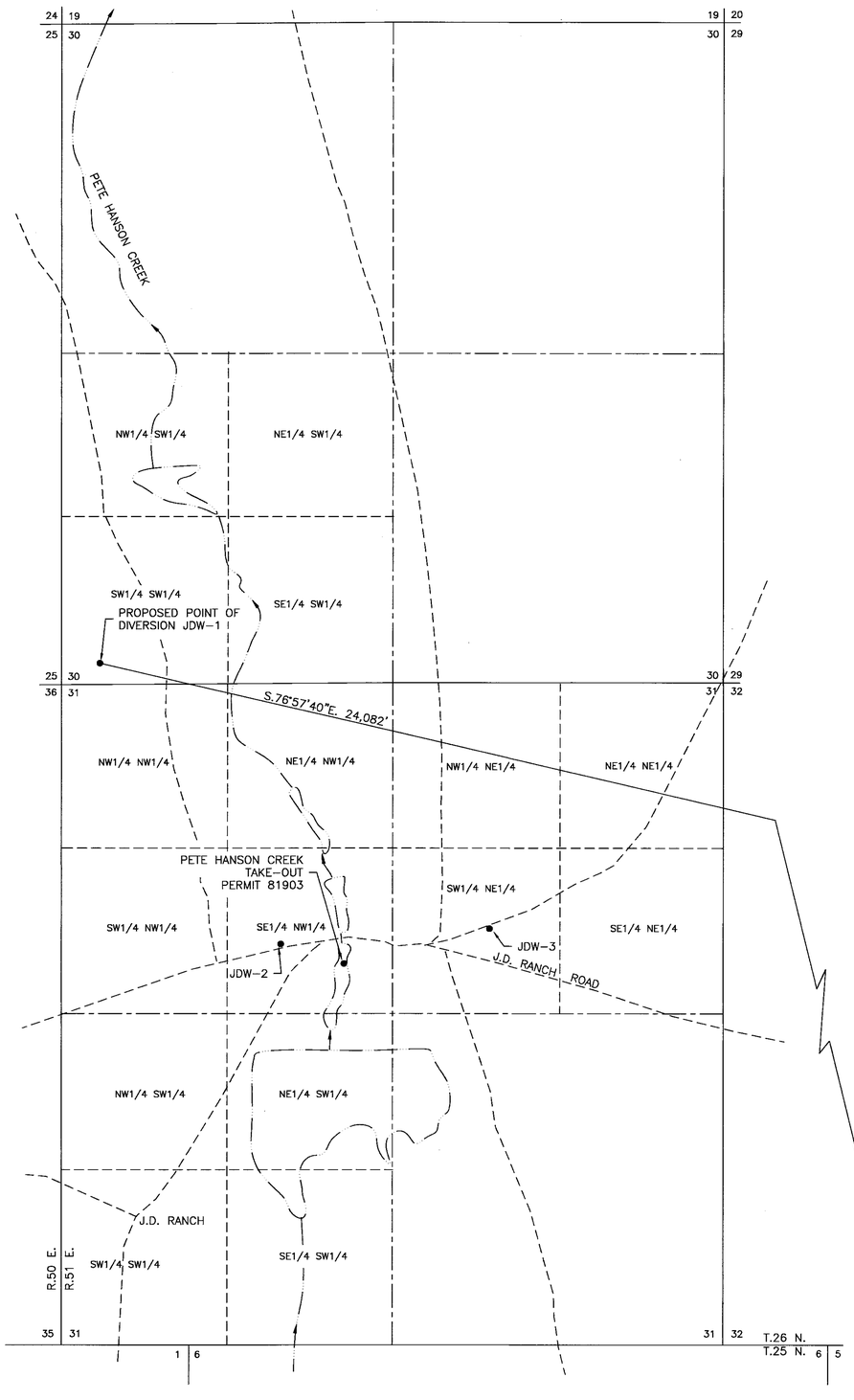

TIES FROM PROPOSED WELL LOCATIONS TO THE S1/4 CORNER, SECTION 35, T.26N., R.51E., M.D.M.

WELL	BEARING	DISTANCE
JDW-1	S.76°57'40"E.	24,082'
JDW-2	S.81°44'38"E.	22,246'
JDW-3	S.80°44'30"E.	20,619'

STATE OF NEVADA
COUNTY OF CARSON CITY S.S.

I, BRUCE R. SCOTT, BEING FIRST DULY SWORN, DEPOSE AND SAY THAT THIS MAP, CONSISTING OF TWO SHEETS, NUMBERED FROM 1 TO 2, INCLUSIVE, HAS BEEN CORRECTLY DRAWN TO THE DESIGNATED SCALE FROM FIELD NOTES OF A SURVEY, MADE BY ME OR UNDER MY SUPERVISION AND DIRECTION, AND FROM RECORD MAPS ON FILE IN THE OFFICES OF THE STATE ENGINEER AND THE BUREAU OF LAND MANAGEMENT, BETWEEN THE 20TH DAY OF APRIL, 2012 AND THE 19TH DAY OF SEPTEMBER, 2012; THAT IT TRULY AND CORRECTLY REPRESENTS THE PROPOSED LOCATION AND EXTENT OF THE WORKS USED TO DIVERT WATER FROM AN UNDERGROUND SOURCE IN EUREKA COUNTY, NEVADA BY BARRICK GOLD U.S., INC., A CALIFORNIA CORPORATION FOR MINING AND MILLING PURPOSES, AND MINING PURPOSES. THAT THE PROPOSED POINT OF DIVERSION, THE APPROXIMATE LOCATION AND SIZE OF THE DIVERTING CHANNEL OR OTHER CONDUIT, THE PLACE AND MANNER OF USE, AND THE LOCATION AND NAMES OF ALL OTHER WORKS OR STREAMS WHICH ARE CROSSED BY OR CONNECTED WITH THE SAID WORKS, ARE FULLY AND CORRECTLY DESIGNATED THEREON.

Bruce R Scott

STATE WATER RIGHT SURVEYOR NO. 427

PROFESSIONAL LAND SURVEYOR STATE OF NEVADA 10/4/12 BRUCE R. SCOTT EXP. 6/30/14 No. 3579

SUBSCRIBED AND SWORN TO BEFORE ME THIS 4th DAY OF OCTOBER, 2012.

BY: BRUCE R. SCOTT

Shawnee L. Clayson

NOTARY PUBLIC IN AND FOR LYON COUNTY, NEVADA
MY COMMISSION EXPIRES: JANUARY 11, 2014

SHAWNEE L. CLAYSON
NOTARY PUBLIC
STATE OF NEVADA
APPT. No. 10-1211-12
MY APPT. EXPIRES JANUARY 11, 2014

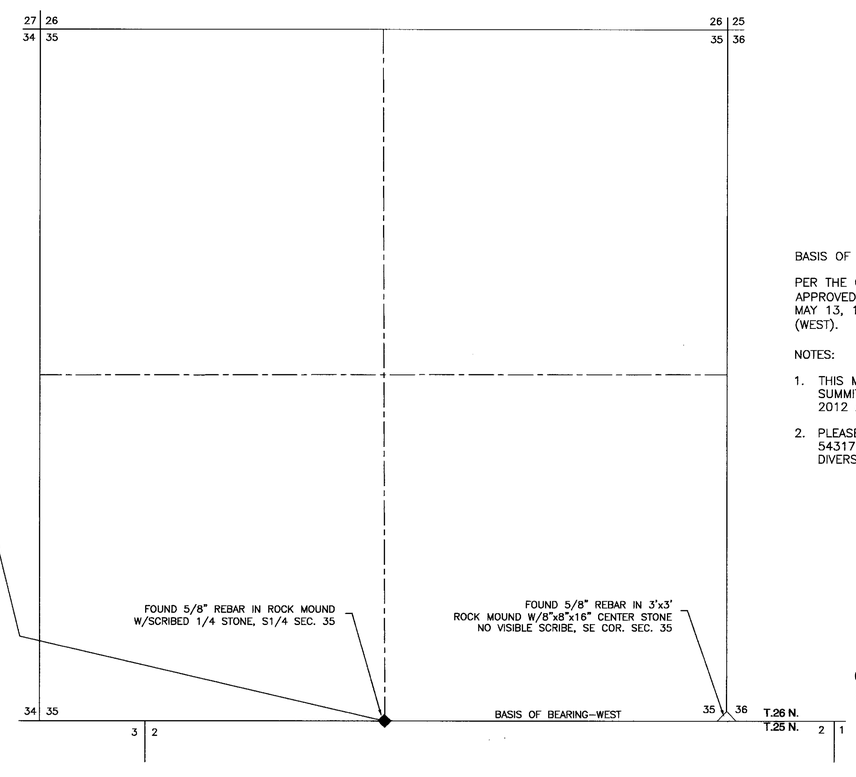

BASIS OF BEARING:

PER THE OFFICIAL PLAT OF T.26N., R.51E., M.D.M., APPROVED BY THE U.S. SURVEYOR GENERAL'S OFFICE, MAY 13, 1879, VIRGINIA CITY, NEVADA (WEST).

NOTES:

1. THIS MAP IS BASED ON SURVEY WORK PERFORMED BY SUMMIT ENGINEERING CORPORATION ON APRIL 20, 2012 AND SEPTEMBER 19, 2012.
2. PLEASE REFER TO MAP ON FILE UNDER APPLICATION 54317 TO SUPPORT THE EXISTING POINT OF DIVERSION AND PLACE OF USE.

0 300 600 1200 1800 2400
SCALE: 1"=600'

NORTH

212 ELKS POINT ROAD, STE. 443
P.O. BOX 11796
ZEPHYR COVE, NEVADA 89448
PHONE: 775-588-7500

340 N. MINNESOTA STREET
CARSON CITY, NEVADA 89703
PHONE: 775-883-1600 FAX: 775-883-1656
WEB SITE: www.rci-nv.com

ENGINEERING · PLANNING · RESOURCE MANAGEMENT
RESOURCE CONCEPTS, INC.

JOB NO.	06-215.6
DATE	10/3/12
DRAWN	MLM
CHECKED	KLS
REVISED	

PROPOSED POINT OF DIVERSION
WITHIN SW1/4 SW1/4 SECTION 30, T.26 N., R.51 E., M.D.M.

STATE ENGINEER'S USE

82169T
82170

FILED
OCT 04 2012
STATE ENGINEER'S OFFICE

MAP

TO ACCOMPANY TEMPORARY APPLICATION
TO CHANGE THE POINT OF DIVERSION AND PLACE OF USE
OF A PORTION UNDER PERMIT 54317, CERTIFICATE 14156
FOR MINING AND MILLING PURPOSES;
AND TO ACCOMPANY APPLICATION TO APPROPRIATE WATER
FOR MINING PURPOSES
BY

Barrick Gold U.S. Inc.,
a California corporation

FROM AN UNDERGROUND SOURCE
IN EUREKA COUNTY, NEVADA

84437T 83154 83155T 82170 82169T

SHEET 2 OF 2

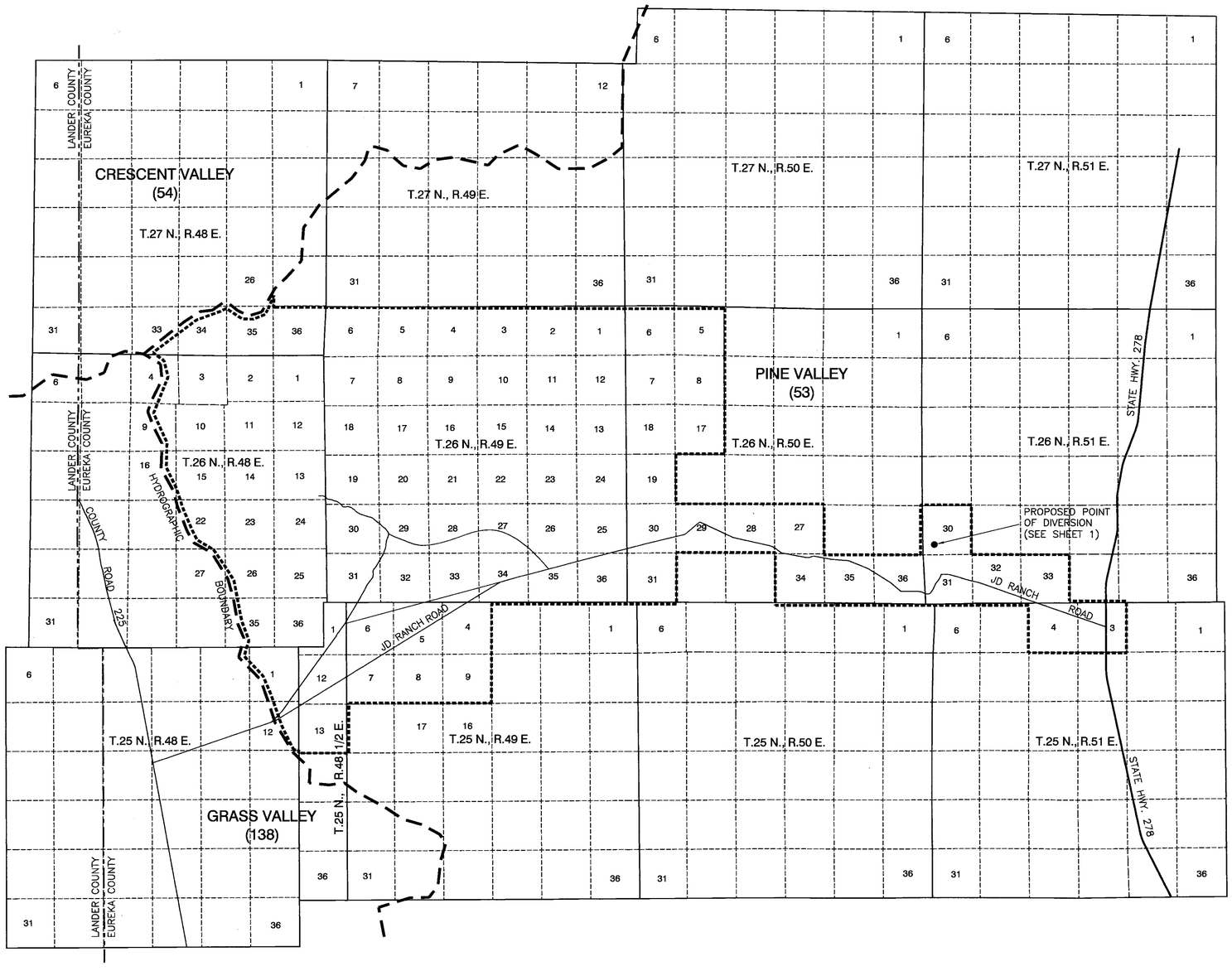

PROPOSED PLACE OF USE

0 2500 7000 14000 21000 28000

SCALE: 1"=7000'

PROPOSED PLACE OF USE

WITHIN PINE VALLEY (BASIN 053)

WITHIN PORTIONS OF:

T.25N., R.48E.,	SECTIONS 1 &12
T.25N., R.48-1/2E.,	SECTIONS 1, 12 & 13
T.25N., R.49E.,	SECTIONS 4, 5, 6, 7, 8, & 9
T.25N., R.51E.,	SECTIONS 3 & 4
T.26N., R.48E.,	SECTIONS 1,2, 3, 4, 9, 10, 11, 12, 13, 14, 15, 16, 22, 23, 24, 25, 26, 27, 35, & 36
T.26N., R.49E.,	SECTIONS ALL
T.26N., R.50E.,	SECTIONS 5, 6, 7, 8, 17, 18, 19, 27, 28, 29, 30, 31, 34, 35 & 36
T.26N., R.51E.,	SECTIONS 30, 31, 32 & 33
T.27N., R.48E.,	SECTIONS 26, 33, 34, 35 & 36

STATE ENGINEER'S USE

82169T
82170

FILED
OCT 04 2012
STATE ENGINEER'S OFFICE

MAP

TO ACCOMPANY TEMPORARY APPLICATION
TO CHANGE THE POINT OF DIVERSION AND PLACE OF USE
OF A PORTION UNDER PERMIT 54317, CERTIFICATE 14156
FOR MINING AND MILLING PURPOSES;
AND TO ACCOMPANY APPLICATION TO APPROPRIATE WATER
FOR MINING PURPOSES
BY

Barrick Gold U.S. Inc.,
a California corporation

FROM AN UNDERGROUND SOURCE
IN EUREKA COUNTY, NEVADA

ENGINEERING · PLANNING · RESOURCE MANAGEMENT
RESOURCE CONCEPTS, INC.
340 N. MINNESOTA STREET
CARSON CITY, NEVADA 89703
PHONE: 775-883-1600 FAX: 775-883-1656
WEB SITE: www.rci-nv.com
212 ELKS POINT ROAD, STE. 443
P.O. BOX 11796
ZEPHYR COVE, NEVADA 89448
PHONE: 775-588-7500

JOB NO.	06-215.6
DATE	10/3/12
DRAWN	MLM
CHECKED	KLS
REVISED	

84437T 83154 83155T 82170 82169T