STATE OF NEVADA }
COUNTY OF CLARK } S.S.

I, RICHARD J. BAUGHMAN, BEING FIRST DULY SWORN, DEPOSE AND SAY THAT THIS MAP, CONSISTING OF ONE SHEET, HAS BEEN CORRECTLY DRAWN TO THE DESIGNATED SCALE FROM FIELD NOTES OF A SURVEY MADE UNDER MY SUPERVISION AND DIRECTION ON THE 31ST DAY OF JANUARY, 2005 THAT IT TRULY AND CORRECTLY REPRESENTS THE LOCATION AND EXTENT OF THE WORKS USED TO DIVERT WATER FROM AN UNDERGROUND SOURCE IN THE LAS VEGAS ARTESIAN BASIN, CLARK COUNTY, NEVADA, BY ARTESIAN INVESTMENTS FOR COMMERCIAL PURPOSES UNDER PERMIT 74236 AND IS CORRECTLY SHOWN HEREON, THAT THE EXISTING PLACE OF USE UNDER PERMIT 74236 AND THE PLACE OF USE APPLIED FOR UNDER THIS APPLICATION TO CHANGE THE PLACE OF USE OF THE WATER UNDER PERMIT 74236 ARE CORRECTLY DESIGNATED HEREON.

RICHARD J. BAUGHMAN
STATE WATER RIGHTS SURVEYOR
CERTIFICATE NO. 350

PROFESSIONAL ENGINEER STATE OF NEVADA
RICHARD J. BAUGHMAN
09-09-11
No. 2161
EXPIRES 12-31-12

SUBSCRIBED AND SWORN TO BEFORE ME THE 13TH DAY OF SEPTEMBER 2011

CAROLE LEVY
FOR SAID COUNTY AND STATE
MY APPOINTMENT EXPIRES AUGUST 07, 2014

CAROLE LEVY
Notary Public State of Nevada
No. 92-2762-1
My Appt. Exp. August 7, 2014

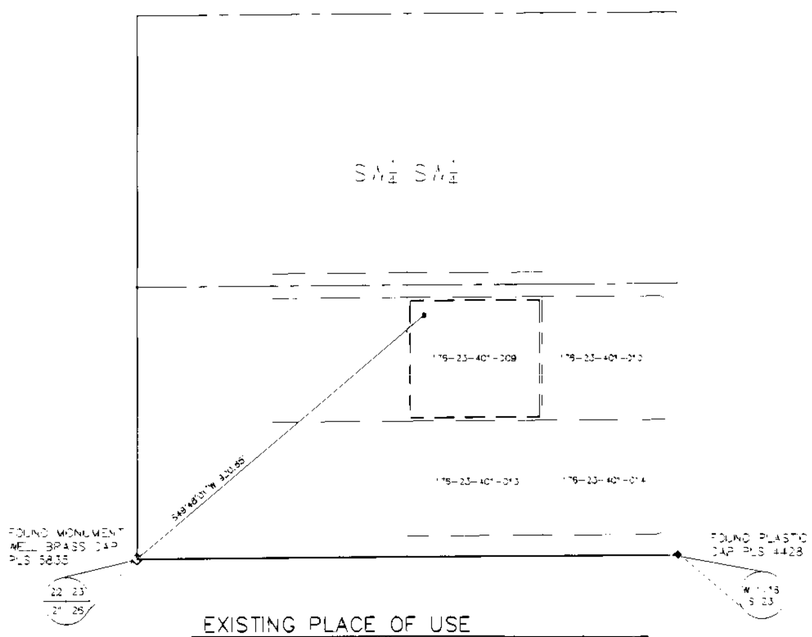

EXISTING PLACE OF USE

A PORTION OF THE SOUTHWEST QUARTER (SW 1/4) OF THE SOUTHWEST QUARTER (SW 1/4) OF SECTION 23, TOWNSHIP 22 SOUTH, RANGE 60 EAST, M.D.B.&M., CLARK COUNTY, NEVADA
APN 176-23-401-009

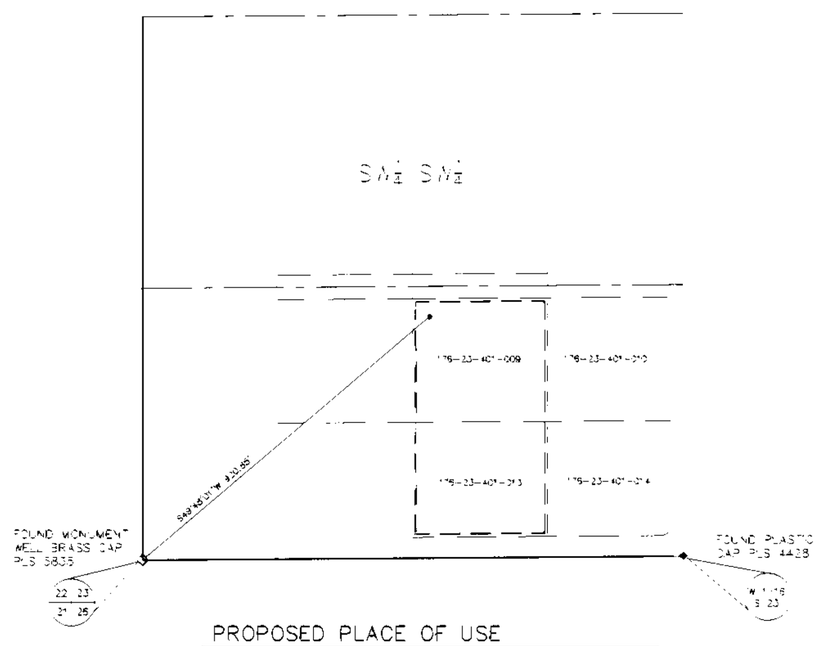

PROPOSED PLACE OF USE

A PORTION OF THE SOUTHWEST QUARTER (SW 1/4) OF THE SOUTHWEST QUARTER (SW 1/4) OF SECTION 23, TOWNSHIP 22 SOUTH, RANGE 60 EAST, M.D.B.&M., CLARK COUNTY, NEVADA
APN'S 176-23-401-009 AND 176-23-401-013

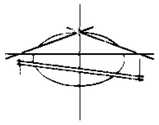

SCALE 1" = 200'

GRAPHIC SCALE



BASIS OF BEARING

NORTH 89°33'06" EAST BEING THE BEARING OF THE SOUTH LINE OF THE SOUTHWEST QUARTER (SW 1/4) OF THE SOUTHWEST QUARTER (SW 1/4) OF SECTION 23, TOWNSHIP 22 SOUTH, RANGE 60 EAST, M.D.M. AS SHOWN ON MAP ON FILE IN THE CLARK COUNTY, NEVADA RECORDER'S OFFICE AS FILE 80, PAGE 23 OF SURVEYS

81172 CERTIFICATE NO. 20085 ISSUED 4-7-2016

LEGEND

- 1/4 CORNER (OR 1/16 CORNER) FOUND AS SHOWN
- SECTION CORNER FOUND AS SHOWN
- PLACE OF USE

STATE ENGINEER'S USE

FILED
SEP 14 2011

(S)

MAP TO ACCOMPANY AN APPLICATION TO CHANGE THE PLACE OF USE OF THE WATERS APPROPRIATED UNDER PERMIT 74236

FOR: COMMERCIAL PURPOSES
BY: ARTESIAN INVESTMENTS
FROM: THE LAS VEGAS ARTESIAN BASIN
IN: CLARK COUNTY, NEVADA

81172