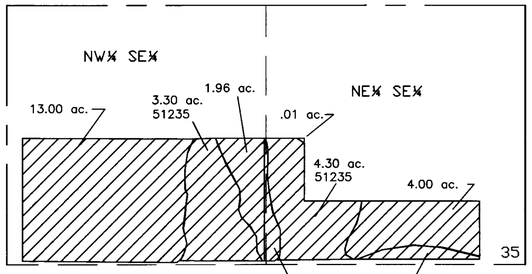

Sec. 35, T.18N., R.29E., M.D.B.&M.
T.C.I.D. Serial No. 321 (27.62 Acres)

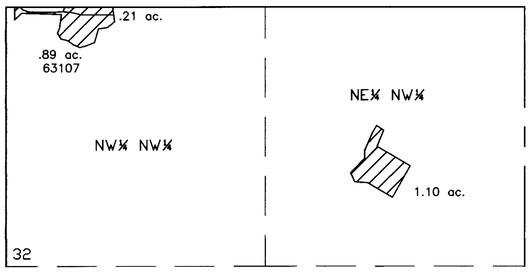

Sec. 32, T.19N., R.28E., M.D.B.&M.
T.C.I.D. Serial No. 569 & 569-1

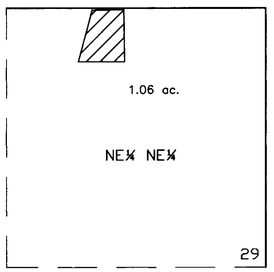

Sec. 29, T.19N., R.28E., M.D.B.&M.
T.C.I.D. Serial No. 566-3-E

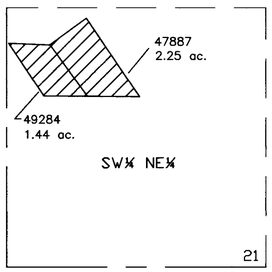

Sec. 21, T.19N., R.28E., M.D.B.&M.
T.C.I.D. Serial No. 522-1

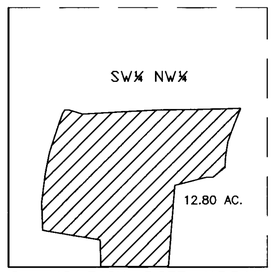

Sec., 12, T.19N., R.27E., M.D.B.&M.
T.C.I.D. Serial No. 391

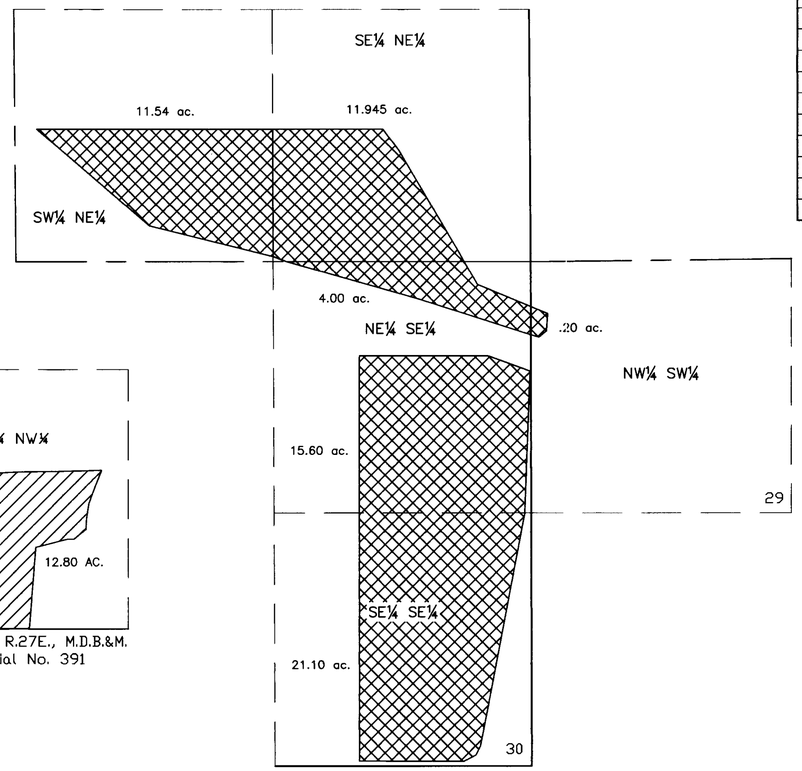

Sec. 29 & 30, T.18N., R.29E., M.D.B.&M.
T.C.I.D. Serial No. 311

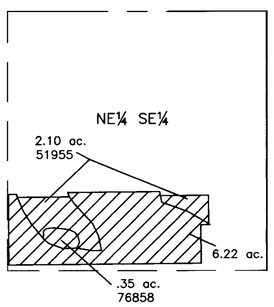

SEC. 20, T.19N., R.28E., M.D.B.& M.
T.C.I.D. SERIAL # 514-1

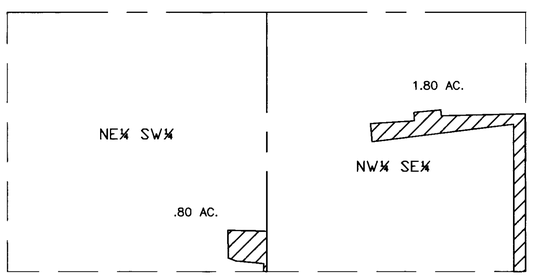

Sec., 31, T.19N., R.29E., M.D.B.&M.
T.C.I.D. Serial No. 617-16 (.80 ac.)
T.C.I.D. Serial No. 719-4 (1.80 ac.)

Sec., 22, T.19N., R.28E., M.D.B.&M.
T.C.I.D. Serial Nos. 526-1-A-11-A (3.00ac.)
and 526-1-A-11-B (.70 ac.)

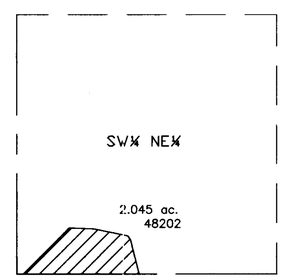

Sec., 26, T.19N., R.28E., M.D.B.&M.
T.C.I.D. Serial No. 550-B

LEGEND :

EXISTING PLACE OF USE

PROPOSED PLACE OF USE

LUMOS & ASSOCIATES
CIVIL ENGINEERS 178 S. MAINE STREET
SURVEYORS FALLON, NEVADA 89406
MATERIALS TESTING (775) 423-2188

ACREAGE

SECTION	TOWNSHIP	RANGE	SUBDIVISION	EXISTING PLACE OF USE (AC)	PROPOSED PLACE OF USE (AC)	DUTY AC.-FT.
35	18N	29E	NW¼ SE¼	*** 18.26		3.5
35	18N	29E	NE¼ SE¼	**** 9.36		3.5
32	19N	28E	NW¼ NW¼	***** 1.10		3.5
32	19N	28E	NE¼ NW¼	1.10		3.5
29	19N	28E	NE¼ NE¼	1.06		3.5
21	19N	28E	SW¼ NE¼	****** 3.69		3.5
12	19N	27E	SW¼ NW¼	12.80		4.5
31	19N	29E	NE¼ SW¼	.80		3.5
31	19N	29E	NW¼ SE¼	1.80		3.5
22	19N	28E	SW¼ SE¼	3.70		3.5
26	19N	28E	SW¼ NE¼	* 2.045		4.5
20	19N	28E	NE¼ SE¼	** 8.67		4.5
30	18N	29E	SW¼ NE¼		11.54	3.5
30	18N	29E	SE¼ NE¼		11.945	3.5
30	18N	29E	NE¼ SE¼		19.60	3.5
30	18N	29E	SE¼ SE¼		21.10	3.5
29	18N	29E	NW¼ SW¼		.20	3.5
			TOTAL	64.385	64.385	225.347

* Permit 48202 (2.045 ac)
** Permit 51955 (2.10 ac) & permit 76858 (.35 ac.)
*** Permit 51235 (3.30 ac)
**** Permit 51235 (4.75 ac)
***** Permit 63107 (.89 ac)
****** Permit 47887 (2.25 ac) & Permit 49284 (1.44 ac)

STATE OF NEVADA
COUNTY OF CARSON } SS

I, BARRY A. FITZPATRICK, BEING FIRST DULY SWORN DEPOSE AND SAY THAT THIS MAP, CONSISTING OF ONE SHEET, HAS BEEN CORRECTLY DRAWN TO THE DESIGNATED SCALE FROM TRUCKEE-CARSON IRRIGATION DISTRICT RECORDS. THAT IT TRULY AND CORRECTLY REPRESENTS THE EXISTING PLACE OF USE AND THE PROPOSED PLACE OF USE OF WATER FROM THE TRUCKEE RIVER AND THE CARSON RIVER IN CHURCHILL COUNTY BY:

GARY SNOW AND BILLIE JO FRAZIER SNOW
APPLICANT

FOR IRRIGATION PURPOSES, THE POINT OF DIVERSION, LAHONTON DAM IS UNCHANGED AND THE BOUNDARY OF ALL LANDS SHOWN BY 40 ACRE SUBDIVISIONS FOR THE AREAS PROPOSED TO BE IRRIGATED, ARE FULLY AND CORRECTLY DESIGNATED THEREON.

STATE WATER RIGHT SURVEYOR #817 — 6/2/11 DATE

PROFESSIONAL LAND SURVEYOR STATE OF NEVADA
BARRY A. FITZPATRICK
No. 7809

SUBSCRIBED AND SWORN TO BE BEFORE ME THIS 2 DAY OF June 2011, NOTARY PUBLIC IN AND FOR CARSON CITY, NEVADA.

C. Diane Osborne
NOTARY PUBLIC

C. DIANE OSBORNE
NOTARY PUBLIC
STATE OF NEVADA
No.03-83492-3 My Appt. Exp. July 25, 2011

GRAPHIC SCALE
400 0 200 400 800 1600
(IN FEET)
1 inch = 400 ft.

80888 CERTIFICATE NO. 19117 ISSUED 8-30-13

STATE ENGINEER'S USE

FILED
JUN 02 2011
STATE ENGINEER'S OFFICE

MAP TO ACCOMPANY APPLICATION TO CHANGE THE PLACE OF USE UNDER THE TRUCKEE AND CARSON DECREES AND PERMITS 48202, 51235, 63107, 47887, 51955

BY : GARY SNOW AND BILLIE JO FRAZIER SNOW
FROM : TRUCKEE RIVER AND CARSON RIVER
IN : CHURCHILL COUNTY

85239 80888