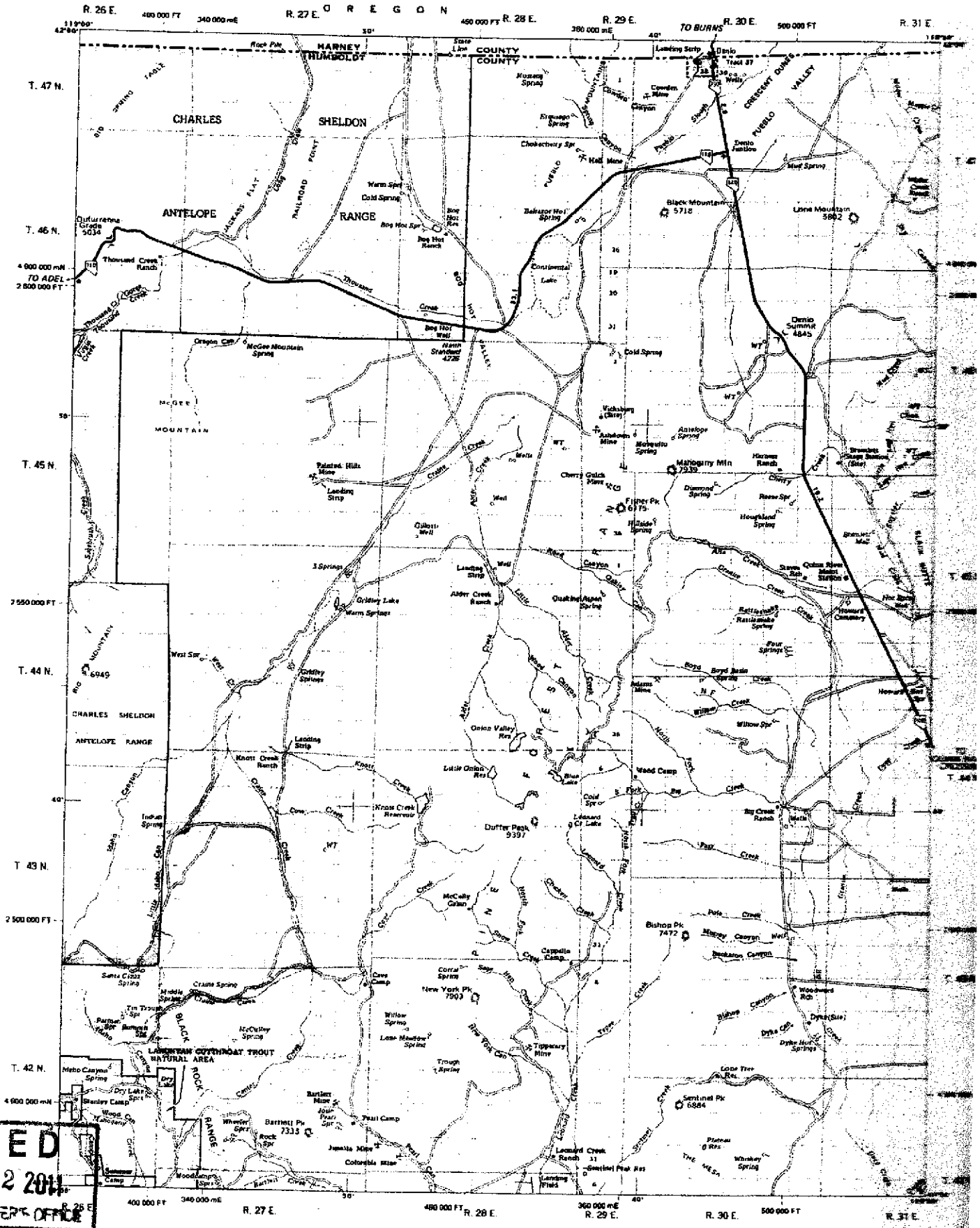

FILED
APR 12 2011
STATE ENGINEER'S OFFICE

MILES

KILOMETERS

KEY TO ENLARGEMENTS

LOCATION DIAGRAM

1-11	1-10	1-9
2-11	2-10	2-9

QUADRANGLE LOCATION

GENERAL HIGHWAY MAP

QUADRANGLE 1-10

1986

HUMBOLDT COUNTY

PREPARED BY

NEVADA DEPARTMENT OF TRANSPORTATION

PLANNING DIVISION

IN COOPERATION WITH THE

U.S. DEPARTMENT OF TRANSPORTATION

FEDERAL HIGHWAY ADMINISTRATION

80777T 80776T 80775T 80774T

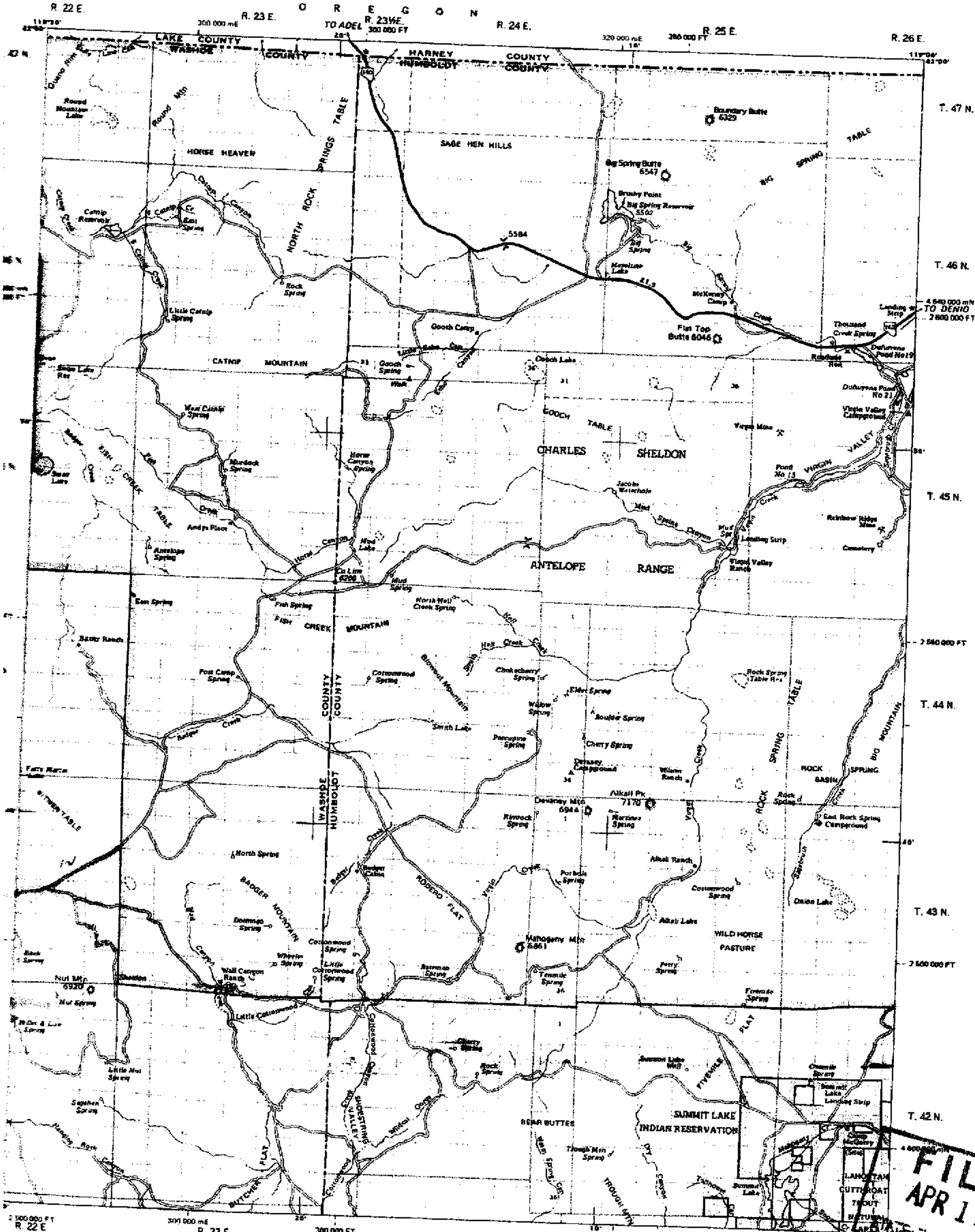

MILES

KILOMETERS

LOCATION DIAGRAM

1-12	1-11	1-10
2-12	2-11	2-10

QUADRANGLE LOCATION

Copyright 1986
Nevada Department of Transportation

GENERAL HIGHWAY MAP

QUADRANGLE 1-11

1986

HUMBOLDT AND WASHOE COUNTIES

PREPARED BY
NEVADA DEPARTMENT OF TRANSPORTATION
PLANNING DIVISION
IN COOPERATION WITH THE
U.S. DEPARTMENT OF TRANSPORTATION
FEDERAL HIGHWAY ADMINISTRATION

FILED
APR 12 2011
STATE ENGINEER'S OFFICE

80777T 80776T 80775T 80774T

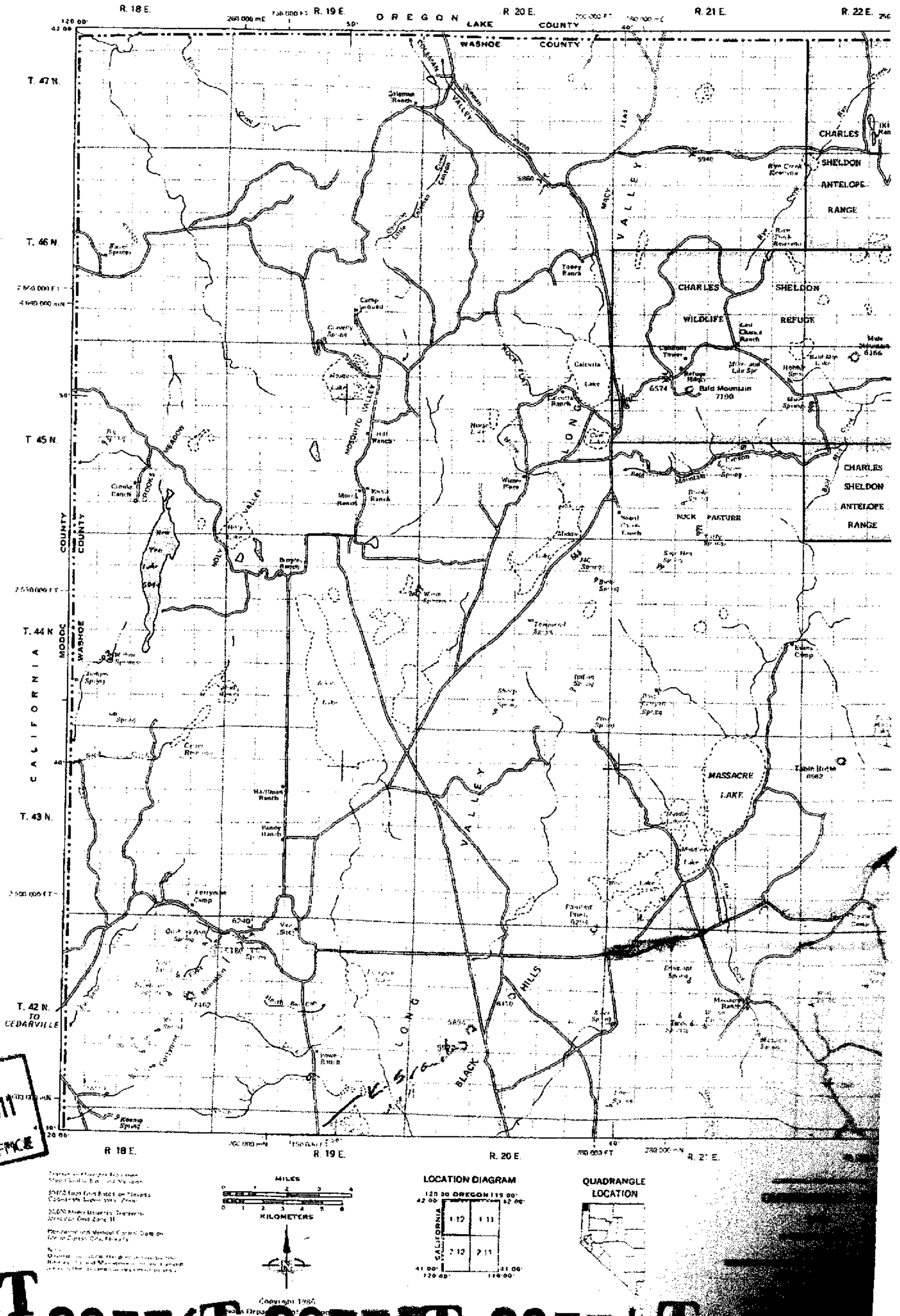

FILED
APR 12 2011
STATE ENGINEER'S OFFICE

80777T 80776T 80775T 80774T