PORTIONS OF SECTIONS 16 & 17, T.20N., R.64E., M.D.M.
WHITE PINE COUNTY, NEVADA

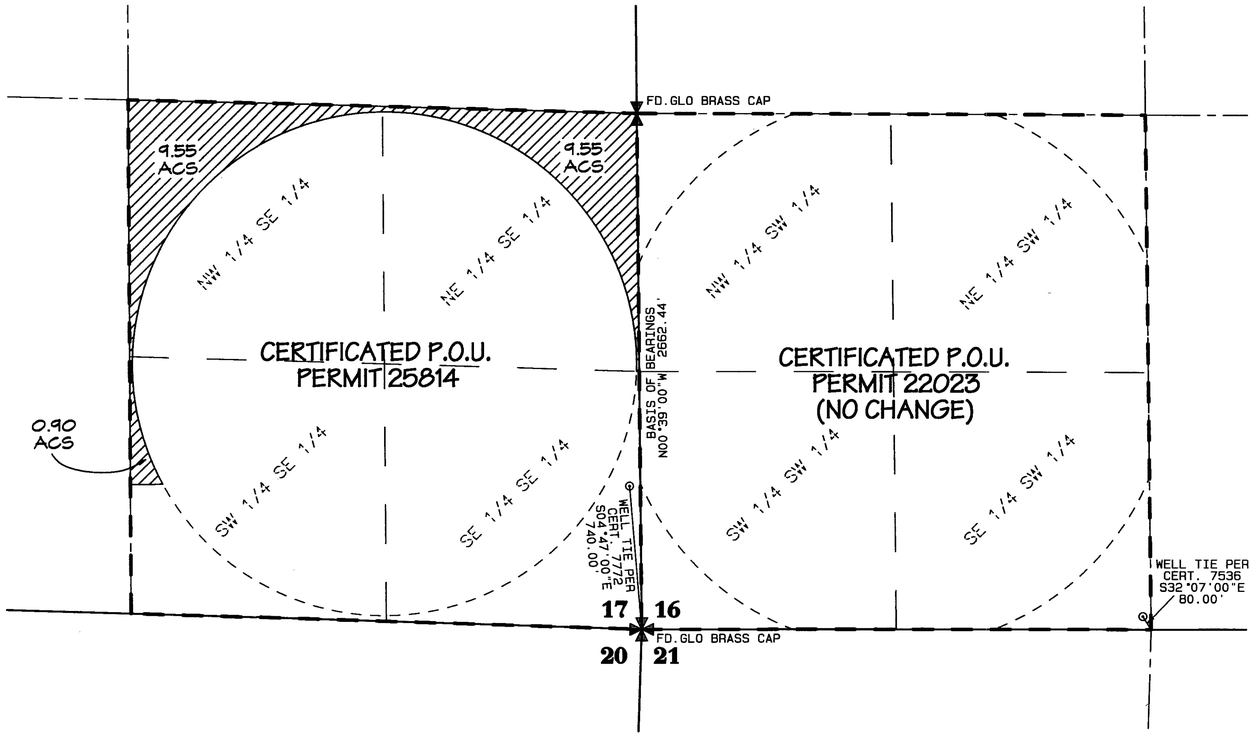

STATE OF NEVADA
COUNTY OF WASHOE } SS

I, Lee H. Smithson, being first duly sworn, depose and say that this map, consisting of one sheet, has been correctly drawn to the designated scale from field notes of a survey made by me, or under my supervision and direction, on February 28, 2011, that it truly and correctly represents the proposed location and extent of works used to divert water from an underground source in White Pine County, Nevada, by NEVADA POWER COMPANY for irrigation purposes; that the proposed points of diversion and the boundary of all lands showing by 40-acre subdivision the areas proposed to be served are fully and correctly designated thereon.

PROFESSIONAL LAND SURVEYOR LICENSED IN NEVADA No. 5097 LEE H. SMITHSON Exp. 6-30-12

3/24/2011

Lee H. Smithson, P.L.S.
State Water-Right Surveyor No. 572

Subscribed and sworn to before me on this 24th day of March, 2011.

Rae Ann Loving
Notary Public

RAE ANN LOVING
Notary Public - State of Nevada
Appointment Recorded in Washoe County
No: 93-0611-2 - Expires April 21, 2013

TRANSFER TABLE
PERMIT 25814 @ 4.00 AC.FT. / ACRE

SEC	SUB'N.	TWNSHP/RANGE	TOTAL ACRES	THIS APP.	BALANCE
17	NW SE	20N. 64E.	40.00	9.55	30.45
17	SW SE	20N. 64E.	40.00	0.90	39.10
17	NE SE	20N. 64E.	40.00	9.55	30.45
17	SE SE	20N. 64E.	40.00	0.00	40.00
TOTALS:			160.00	20.00	140.00

REFERENCES

1. Official GLO Plat of Township 20 North, Range 64 East, M.D.M., accepted January 27, 1971.
2. Permit 22023, Certificate 7536, and the map supporting said Certificate, on file in the office of the Nevada State Engineer.
3. Permit 25814, Certificate 7772, on file in the office of the Nevada State Engineer.

N
W E
S

GRAPHIC SCALE 1"=400'
0 400 800 1200

BASIS OF BEARINGS

The bearings for this map are based on the official GLO Plat of Township 20 North, Range 64 East, M.D.M., accepted January 27, 1971.

LEGEND:

- 1/16TH SECTION LINE
- CENTERLINE OF SECTION
- SECTION LINE
- CERTIFICATED PLACE OF USE
- PROPOSED PLACE OF USE
- OUTLINE OF CULTIVATED AREAS
- ROADWAY EASEMENT
- WELL TIE
- WELL / POINT OF DIVERSION
- QUARTER SECTION CORNER AS NOTED
- SECTION CORNER AS NOTED
- PORTION OF PERMIT 25814 TO BE REMOVED FROM IRRIGATION

STATE ENGINEER'S USE

80754-56

REL
4-8-11
Well tie for Cert. # 7772 should be S. 4° 57' E

FILED APR 04 2011 STATE ENGINEER'S OFFICE

RECEIVED
2011 APR -4 PM 3:52
STATE ENGINEER'S OFFICE

TRI STATE SURVEYING, LTD
1925 E. PRATER WAY
SPARKS, NEVADA 89434
(775) 358-9491 * FAX # 358-3664

JOB #06580.01.RM DDM

MAP TO ACCOMPANY APPLICATION TO CHANGE THE POINT OF DIVERSION AND PLACE OF USE UNDER ALL OF PERMIT 25385, CERTIFICATE 9152; POINT OF DIVERSION, PLACE AND MANNER OF USE UNDER A PORTION OF PERMIT 25814, CERTIFICATE 7772 AND POINT OF DIVERSION, PLACE AND MANNER OF USE UNDER A PORTION OF PERMIT 27222, CERTIFICATE 9485 FOR IRRIGATION PURPOSES BY

NEVADA POWER COMPANY

FROM AN UNDERGROUND SOURCE IN WHITE PINE COUNTY, NEVADA

80755 80754

PORTIONS OF SECTIONS 19 & 20, T.21N., R.64E., M.D.M.
WHITE PINE COUNTY, NEVADA

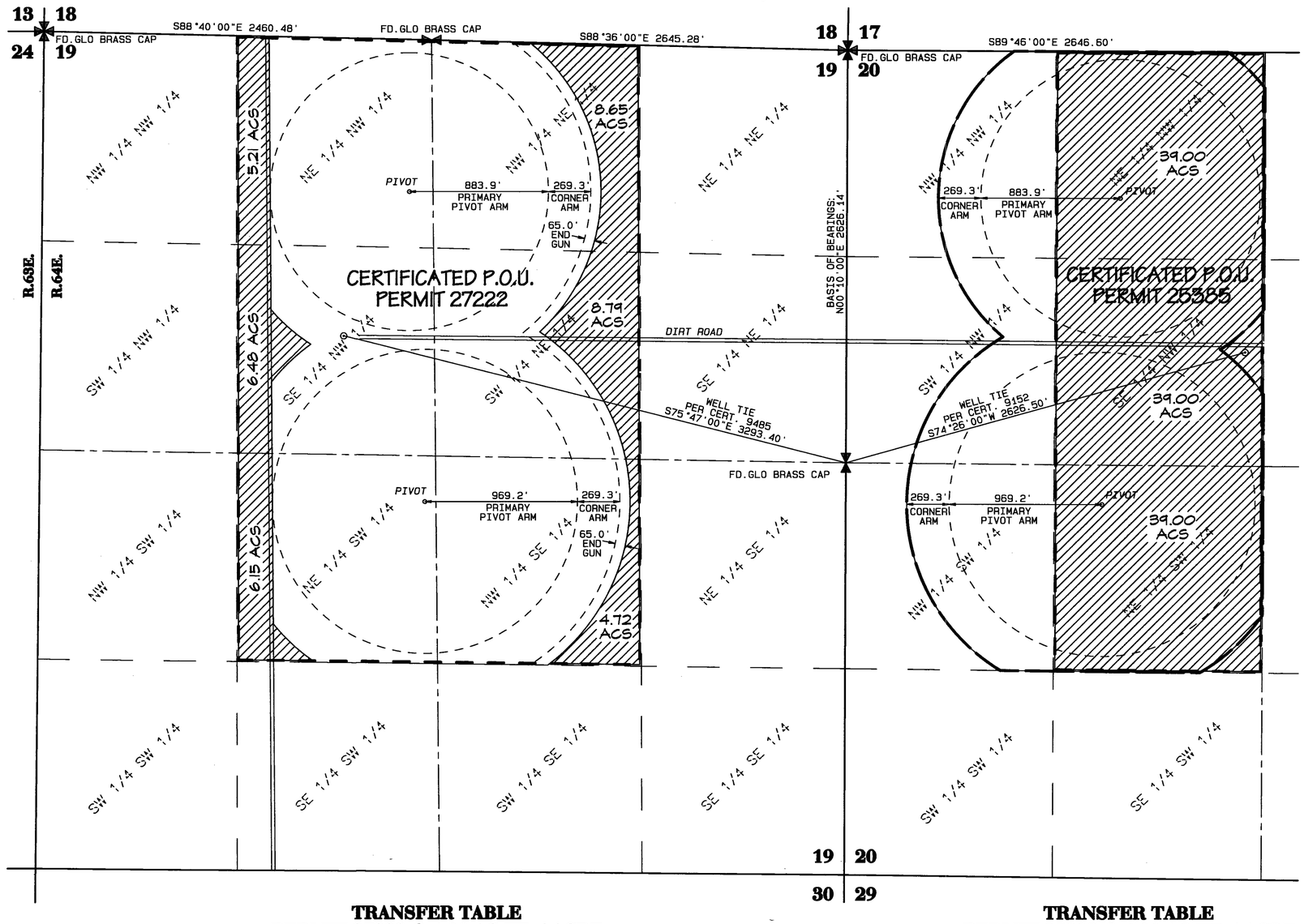

REFERENCES

1. Official GLO Plat of Township 21 North, Range 64 East, M.D.M., accepted January 27, 1971.
2. Permit 27222, Certificate 9485, and the maps supporting said Permit & Certificate, on file in the office of the Nevada State Engineer.
3. Permit 25385, Certificate 9152, and the map supporting said Certificate, on file in the office of the Nevada State Engineer.

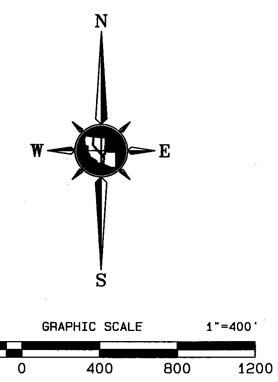

BASIS OF BEARINGS

The bearings for this map are based on the official GLO Plat of Township 21 North, Range 64 East, M.D.M., accepted January 27, 1971.

TRANSFER TABLE
PERMIT 27222 @ 4.00 AC.FT. / ACRE

SEC	SUB'N.	TWNSHP/RANGE	TOTAL ACRES	THIS APP.	BALANCE
19	NE NW	21N. 64E.	37.00	5.21	31.79
19	SE NW	21N. 64E.	37.00	6.48	30.52
19	NE SW	21N. 64E.	37.00	6.15	30.85
19	NW NE	21N. 64E.	38.10	8.65	29.45
19	SW NE	21N. 64E.	38.00	8.79	29.21
19	NW SE	21N. 64E.	38.10	4.72	33.38
TOTALS:			225.20	40.00	185.20

TRANSFER TABLE
PERMIT 25385 @ 4.00 AC.FT. / ACRE

SEC	SUB'N.	TWNSHP/RANGE	TOTAL ACRES	THIS APP.	BALANCE
20	NE NW	21N. 64E.	39.00	39.00	00.00
20	SE NW	21N. 64E.	39.00	39.00	00.00
20	NE SW	21N. 64E.	39.00	39.00	00.00
TOTALS:			117.00	117.00	00.00

LEGEND:

- 1/16TH SECTION LINE
- CENTERLINE OF SECTION
- SECTION LINE
- CERTIFICATED PLACE OF USE
- PROPOSED PLACE OF USE
- OUTLINE OF CULTIVATED AREAS
- ROADWAY EASEMENT
- WELL TIE
- WELL / POINT OF DIVERSION
- QUARTER SECTION CORNER AS NOTED
- SECTION CORNER AS NOTED
- PORTION OF PERMIT 27222 AND ALL OF PERMIT 25385 TO BE REMOVED FROM IRRIGATION

STATE ENGINEER'S USE

80754-56

REL
4-8-11
Application 80756 changes only the Place of Use of Permit 25385 C. 9152

FILED
APR 04 2011
STATE ENGINEER'S OFFICE

RECEIVED
2011 APR -4 PM 3:52
STATE ENGINEER'S OFFICE

TRI STATE SURVEYING, LTD
1925 E. PRATER WAY
SPARKS, NEVADA 89434
(775) 358-9491 * FAX # 358-3664

JOB #06580.01.RM DDM

MAP TO ACCOMPANY APPLICATION TO CHANGE THE POINT OF DIVERSION AND PLACE OF USE UNDER ALL OF PERMIT 25385, CERTIFICATE 9152; POINT OF DIVERSION, PLACE AND MANNER OF USE UNDER A PORTION OF PERMIT 25814, CERTIFICATE 7772 AND POINT OF DIVERSION, PLACE AND MANNER OF USE UNDER A PORTION OF PERMIT 27222, CERTIFICATE 9485 FOR IRRIGATION PURPOSES BY

NEVADA POWER COMPANY

FROM AN UNDERGROUND SOURCE IN WHITE PINE COUNTY, NEVADA

80756 80755 80754