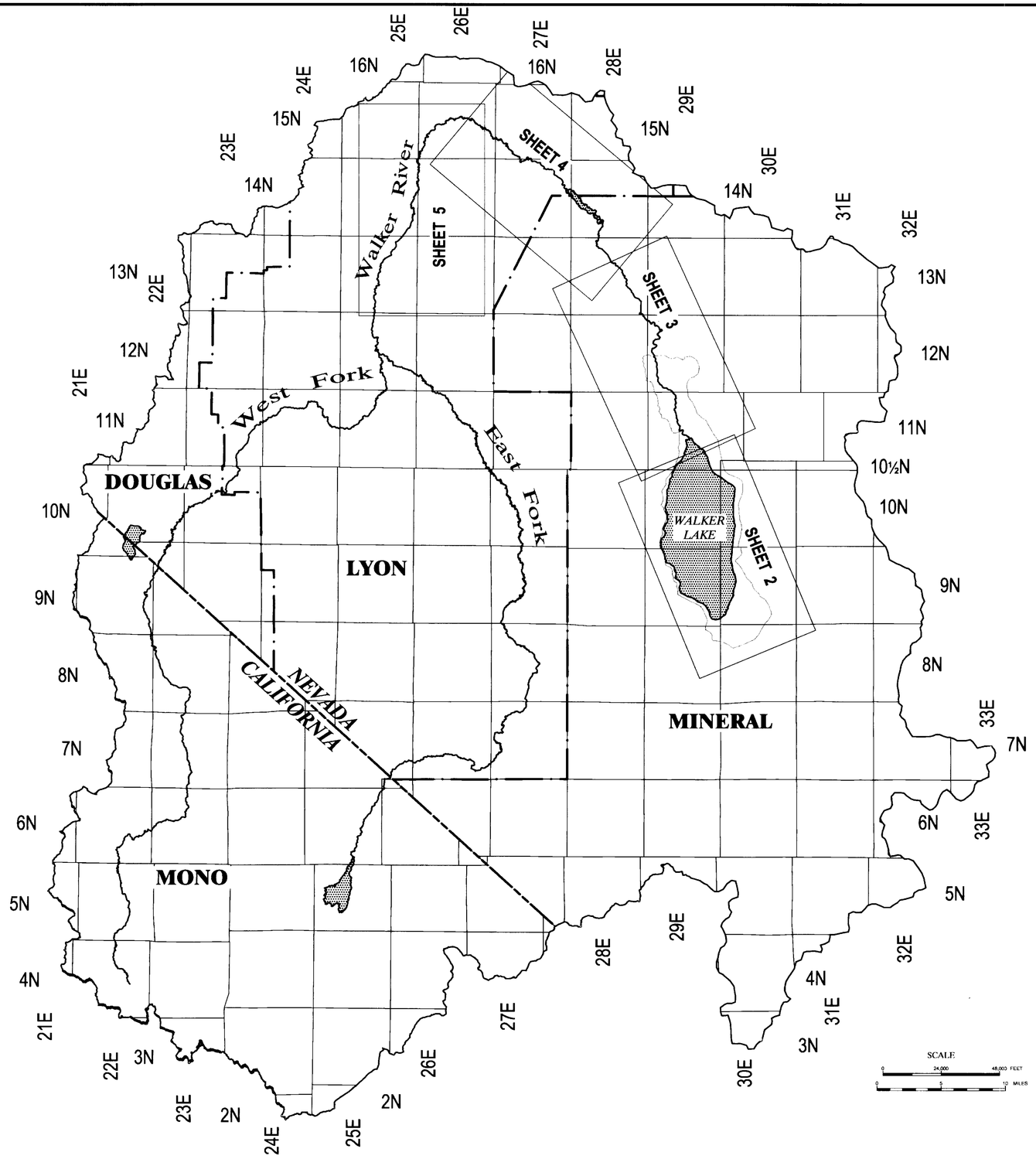

STATE OF NEVADA
COUNTY OF WASHOE

SS

I, MICHAEL D. BUSCHELMAN, BEING FIRST DULY SWORN, DEPOSE AND SAY THAT THIS MAP, CONSISTING OF SIX SHEETS, NUMBERED ONE THROUGH SIX, INCLUSIVE, HAS BEEN CORRECTLY DRAWN TO THE DESIGNATED SCALE, ON OR BEFORE MARCH 18, 2011, BASED ON A SURVEY MADE UNDER MY SUPERVISION AND DIRECTION, RELYING UPON ANALYSIS OF RECORDED SURVEY DOCUMENTS AND OTHER DOCUMENTS IN THE LYON COUNTY RECORDER'S OFFICE, US BUREAU OF LAND MANAGEMENT, THE WALKER RIVER IRRIGATION DISTRICT, THE US FEDERAL WATERMASTER'S OFFICE (WALKER RIVER), AND THE NEVADA DIVISION OF WATER RESOURCES. THAT THIS MAP TRULY AND CORRECTLY REPRESENTS THE EXISTING AND PROPOSED POINTS OF DIVERSION AND PLACES OF USE OF A PORTION OF THE WALKER RIVER AND IT'S TRIBUTARIES, AS DESCRIBED IN THAT PARTICULAR DOCUMENT ENTITLED UNITED STATES VS. WALKER RIVER IRRIGATION DISTRICT ET AL, DOCKET C-125, CLAIMS 23, 23A, 35, 44, 67, and 89, FOR WILDLIFE PURPOSES IN ACCORDANCE WITH NRS CHAPTER 533 IN LYON COUNTY, NEVADA.

MICHAEL D. BUSCHELMAN, SWRS # 792

PROFESSIONAL LAND SURVEYOR MICHAEL D. BUSCHELMAN 12-31-12 No. 7465 5-4-11

SUBSCRIBED AND SWORN TO BEFORE ME

THIS 4th DAY OF May, 2011

NOTARY PUBLIC IN AND FOR Washoe COUNTY, NEVADA.

MY COMMISSION EXPIRES July 6, 2014

MARY ROTH
Notary Public, State of Nevada
Appointment No. 02-76479-2
My Appt. Expires Jul 6, 2014

BASIS OF BEARING

1. STATE PLANE - NEVADA WEST, NAD 83 (FEET)

2. ALL PUBLIC LAND SURVEY DATA SHOWN IN MOUNT DIABLO BASE & MERIDIAN (M.D.B.&M.)

REFERENCES

1. PUBLIC LAND SURVEY SYSTEM (PLSS) EXTRACTED FROM THE USBLM GEOGRAPHIC COORDINATE DATABASE (GCDB), STATE PLANE NEVADA WEST, NAD 83 (FEET)

2. WALKER RIVER BASIN BOUNDARY DERIVED FROM THE GIS DATASET "STATE_ENGINEER_BASIN_BOUNDARIES.SHP", DATED 4/17/2008, PROVIDED BY THE NEVADA DIVISION OF WATER RESOURCES; AND THE CALWATER HYDROGRAPHIC BASINS 1:24,000 GIS DATASET, PROVIDED BY THE NRCS

3. WALKER LAKE, BRIDGEPORT RESERVOIR, TOPAZ LAKE RESERVOIR, AND WEBER RESERVOIR BOUNDARIES TAKEN FROM USGS DIGITAL LINE GRAPHS (DLG) 1:24,000

4. WALKER RIVER (EAST, WEST, AND MAIN FORKS) CENTERLINES AND CHANNEL BOUNDARIES DIGITIZED FROM LYON COUNTY 2007 AERIAL PHOTOGRAPHY (1 FT RESOLUTION), AND USDA 2006 NATIONAL AGRICULTURAL IMAGERY PROGRAM (NAIP) PHOTOGRAPHY (1M RESOLUTION)

Sheet 1 of 6

Michael D. Buschelman Consulting, Inc.
Post Office Box 51371
Sparks, Nevada 89435
(775) 355-9628 Office 355-9629 FAX

LEGEND

- WALKER RIVER BASIN BOUNDARY
- COUNTY LINE
- STATE LINE
- TOWNSHIP

STATE ENGINEER'S USE

FILED MAY 10 2011 STATE ENGINEER'S OFFICE

MAP TO ACCOMPANY APPLICATION 80700 TO CHANGE THE PLACE AND MANNER OF USE OF PORTIONS OF THE WALKER RIVER DECREE C-125, CLAIMS 23, 23A, 35, 44, 67, and 89
FOR
WILDLIFE PURPOSES IN ACCORDANCE WITH NRS CHAPTER 533
BY
THE NATIONAL FISH and WILDLIFE FOUNDATION
FROM
THE WALKER RIVER and ITS TRIBUTARIES

LYON/MINERAL COUNTIES NEVADA

HMS HISTORY MAPPING SERVICES
250 S. G St.
Virginia City NV 89440-0723
(775) 671-1930 CELL
(775) 847-4771 OFFICE/FAX
hms@pyramid.net
© 2010 History Mapping Services

83771 83770 83769 83768 81704 80700

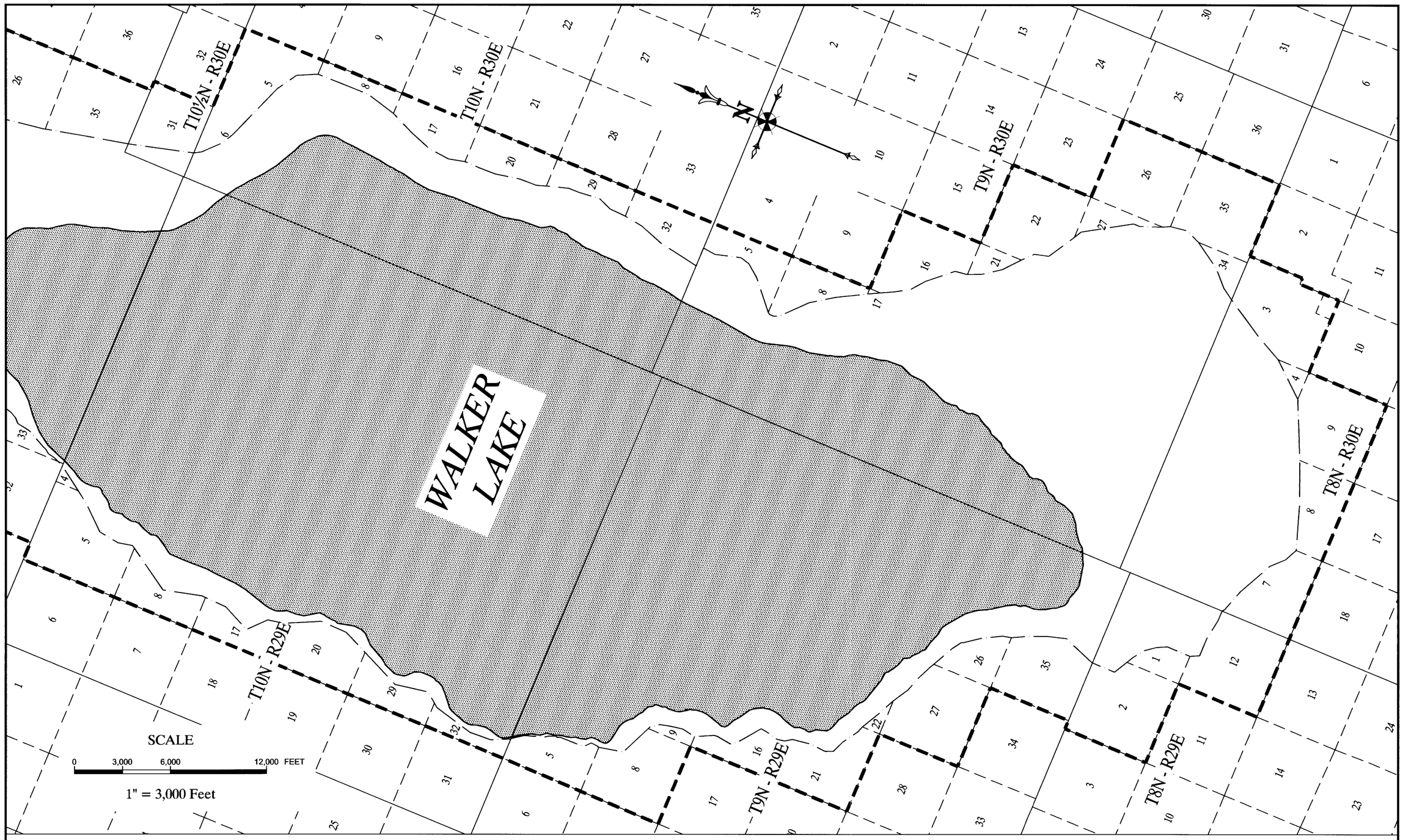

Sheet 2 of 6

BASIS OF BEARING

1. STATE PLANE - NEVADA WEST, NAD 83 (FEET)

2. ALL PUBLIC LAND SURVEY DATA SHOWN IN MOUNT DIABLO BASE & MERIDIAN (M.D.B.&M.)

Michael D. Buschelman Consulting, Inc.
Post Office Box 51371
Sparks, Nevada 89435
(775) 355-9628 Office 355-9629 FAX

LEGEND

- WALKER RIVER BASIN BOUNDARY
- COUNTY LINE
- STATE LINE
- TOWNSHIP
- SECTION
- MEANDER LINES PER BLM
- PROPOSED PLACE OF USE

STATE ENGINEER'S USE

FILED
MAY 19 2011
STATE ENGINEER'S OFFICE

MAP TO ACCOMPANY APPLICATION 80700 TO CHANGE THE PLACE AND MANNER OF USE OF PORTIONS OF THE WALKER RIVER DECREE C-125, CLAIMS 23, 23A, 35, 44, 67, and 89

FOR

WILDLIFE PURPOSES IN ACCORDANCE WITH NRS CHAPTER 533

BY

THE NATIONAL FISH and WILDLIFE FOUNDATION

FROM

THE WALKER RIVER and ITS TRIBUTARIES

LYON/MINERAL COUNTIES NEVADA

HMS
HISTORY MAPPING SERVICES
250 S. G St.
Virginia City NV 89440-0723
(775) 671-1930 CELL
(775) 847-4771 OFFICE/FAX
hms@pyramid.net

© 2010 History Mapping Services

83771 83770 83769 83768 81704 80700

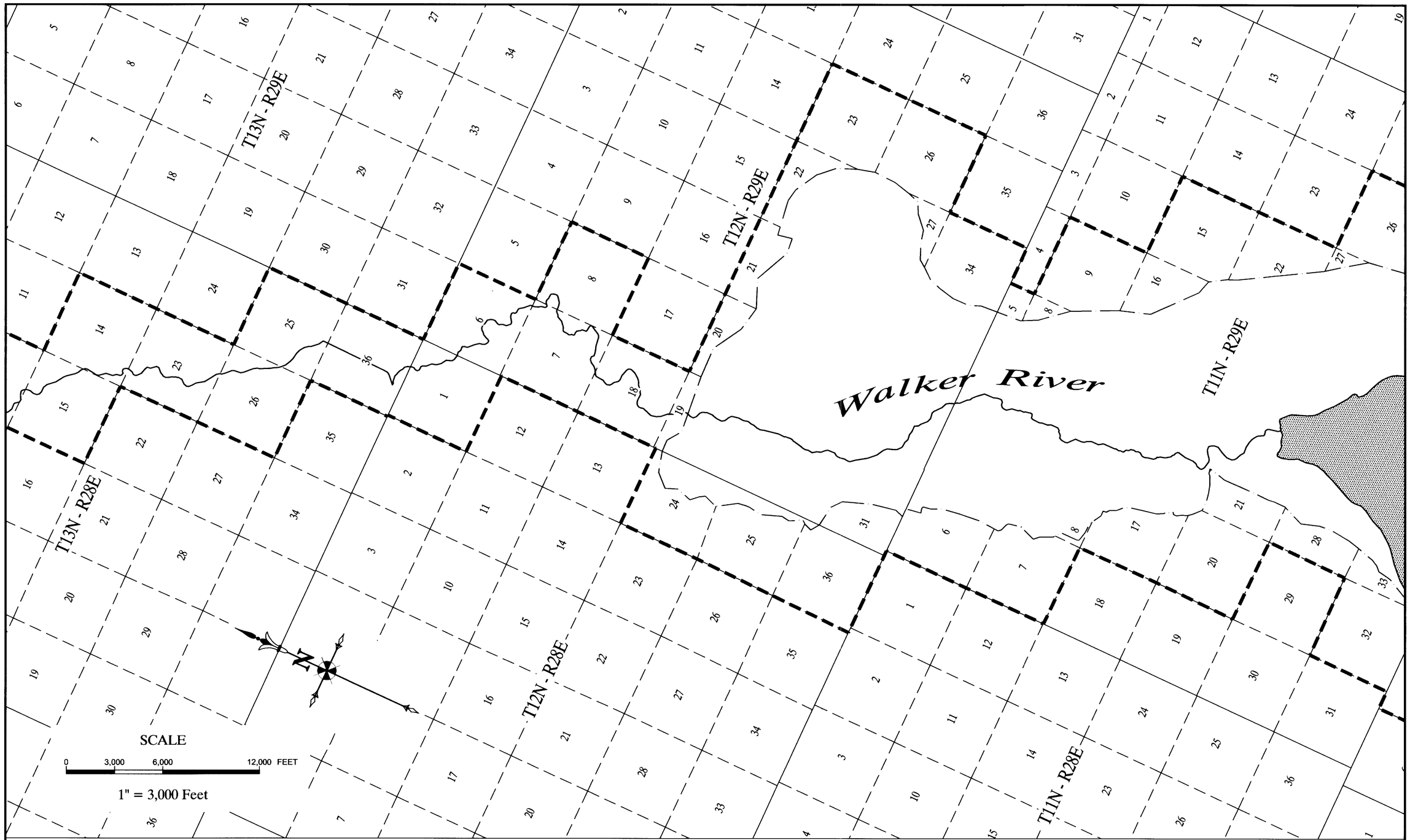

Sheet 3 of 6

BASIS OF BEARING

1. STATE PLANE - NEVADA WEST, NAD 83 (FEET)

2. ALL PUBLIC LAND SURVEY DATA SHOWN IN MOUNT DIABLO BASE & MERIDIAN (M.D.B.&M.)

Michael D. Buschelman Consulting, Inc.
Post Office Box 51371
Sparks, Nevada 89435
(775) 355-9628 Office 355-9629 FAX

LEGEND

- WALKER RIVER BASIN BOUNDARY
- COUNTY LINE
- STATE LINE
- TOWNSHIP
- SECTION
- MEANDER LINES PER BLM
- PROPOSED PLACE OF USE

STATE ENGINEER'S USE

FILED
MAY 10 2011

MAP TO ACCOMPANY APPLICATION 80700 TO CHANGE THE PLACE AND MANNER OF USE OF PORTIONS OF THE WALKER RIVER DECREE C-125, CLAIMS 23, 23A, 35, 44, 67, and 89

FOR

WILDLIFE PURPOSES IN ACCORDANCE WITH NRS CHAPTER 533

BY

THE NATIONAL FISH and WILDLIFE FOUNDATION

FROM

THE WALKER RIVER and ITS TRIBUTARIES

LYON/MINERAL COUNTIES NEVADA

HMS
HISTORY MAPPING SERVICES
250 S. G St.
Virginia City NV 89440-0723
(775) 671-1500 CELL
(775) 847-4771 OFFICE/FAX
hms@pyramid.net

© 2010 History Mapping Services

83771 83770 83769 83768 81704 80700

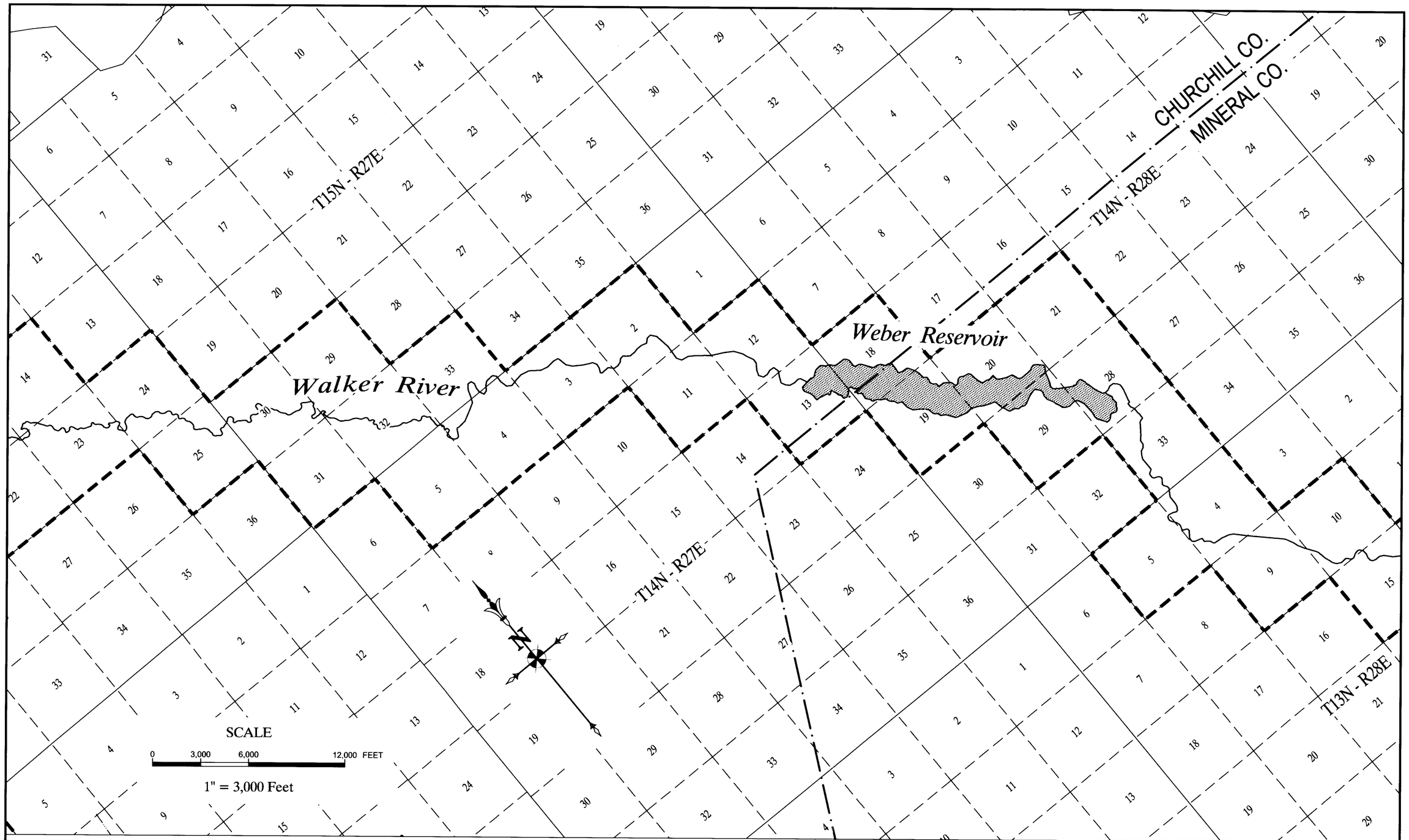

Sheet 4 of 6

BASIS OF BEARING

1. STATE PLANE - NEVADA WEST, NAD 83 (FEET)

2. ALL PUBLIC LAND SURVEY DATA SHOWN IN MOUNT DIABLO BASE & MERIDIAN (M.D.B.&M.)

Michael D. Buschelman Consulting, Inc.
Post Office Box 51371
Sparks, Nevada 89435
(775) 355-9628 Office 355-9629 FAX

LEGEND

- WALKER RIVER BASIN BOUNDARY
- COUNTY LINE
- STATE LINE
- TOWNSHIP
- SECTION
- PROPOSED PLACE OF USE

STATE ENGINEER'S USE

FILED
MAY 10 2011

MAP TO ACCOMPANY APPLICATION 80700 TO CHANGE THE PLACE AND MANNER OF USE OF PORTIONS OF THE WALKER RIVER DECREE C-125, CLAIMS 23, 23A, 35, 44, 67, and 89

FOR

WILDLIFE PURPOSES IN ACCORDANCE WITH NRS CHAPTER 533

BY

THE NATIONAL FISH and WILDLIFE FOUNDATION

FROM

THE WALKER RIVER and ITS TRIBUTARIES

LYON/MINERAL COUNTIES NEVADA

HMS
HISTORY MAPPING SERVICES
250 S. G St.
Virginia City NV 89440-0723
(775) 671-1930 CELL
(775) 847-4771 OFFICE/FAX
hms@pyramid.net

© 2010 History Mapping Services

83771 83770 83769 83768 81704 80700

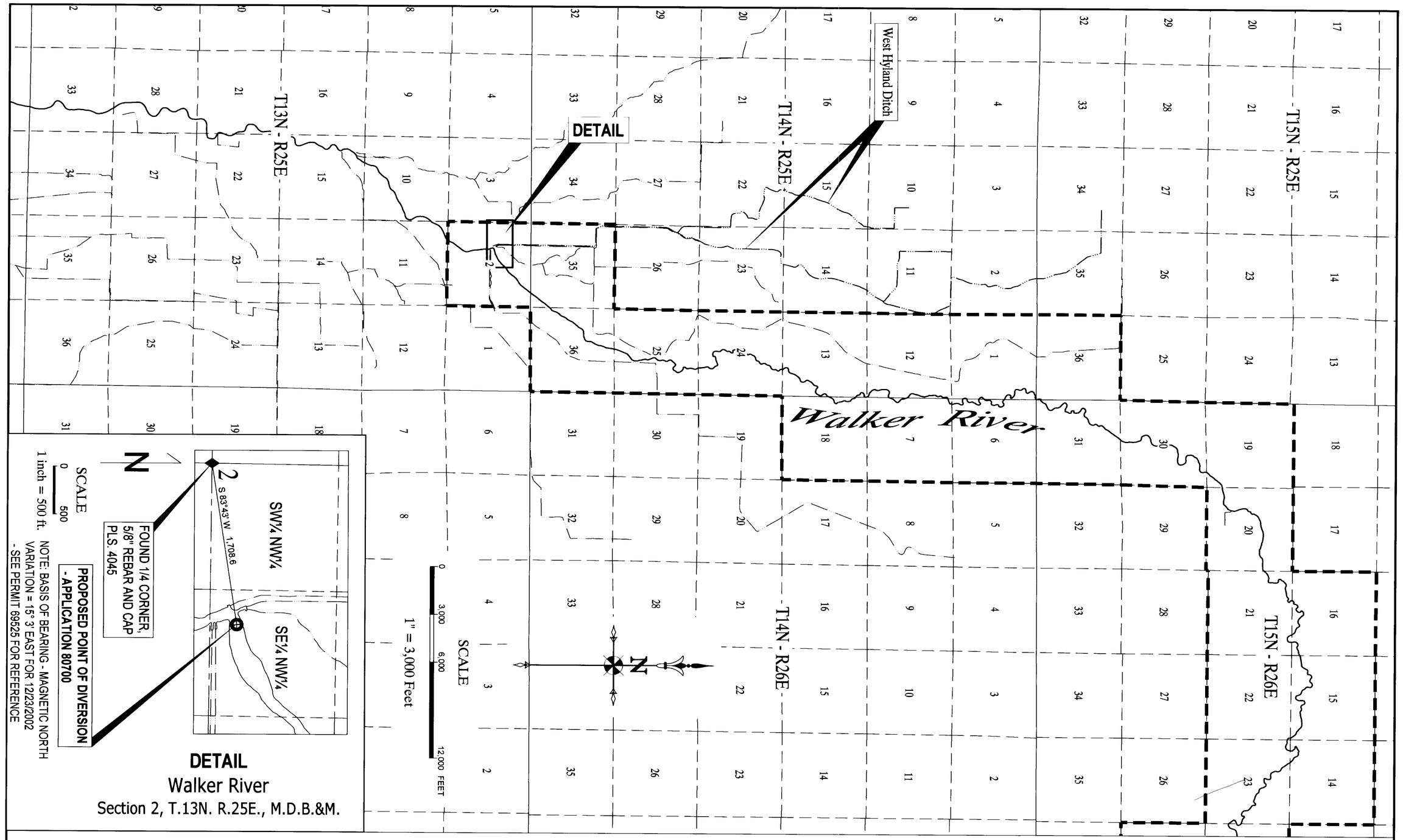

Sheet 5 of 6

BASIS OF BEARING

1. STATE PLANE - NEVADA WEST, NAD 83 (FEET)

2. ALL PUBLIC LAND SURVEY DATA SHOWN IN MOUNT DIABLO BASE & MERIDIAN (M.D.B.&M.)

LEGEND

- WALKER RIVER BASIN BOUNDARY
- COUNTY LINE
- STATE LINE
- TOWNSHIP
- SECTION
- DITCH/DRAIN
- PROPOSED PLACE OF USE

Michael D. Buschelman Consulting, Inc.
Post Office Box 51371
Sparks, Nevada 89435
(775) 355-9628 Office 355-9629 FAX

STATE ENGINEER'S USE

FILED
MAY 10 2011

MAP TO ACCOMPANY APPLICATION 80700 TO CHANGE THE PLACE AND MANNER OF USE OF PORTIONS OF THE WALKER RIVER DECREE C-125, CLAIMS 23, 23A, 35, 44, 67, and 89
FOR
WILDLIFE PURPOSES IN ACCORDANCE WITH NRS CHAPTER 533
BY
THE NATIONAL FISH and WILDLIFE FOUNDATION
FROM
THE WALKER RIVER and ITS TRIBUTARIES

LYON/MINERAL COUNTIES NEVADA

HMS HISTORY MAPPING SERVICES
250 S. G St.
Virginia City NV 89440-0723
(775) 671-1930 CELL
(775) 847-4771 OFFICE/FAX
hms@pyramid.net

© 2010 History Mapping Services

83771 83770 83769 83768 81704 80700