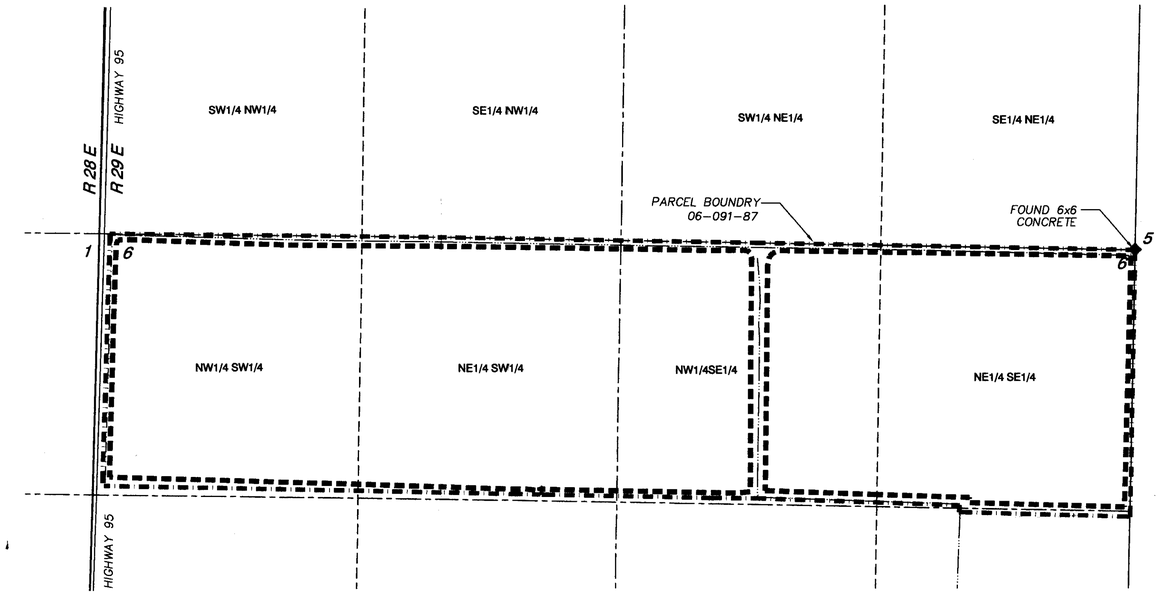

PROPOSED PLACE OF USE WITHIN THE N1/2 SW1/4 & N1/2 SE1/4 OF SECTION 6, T. 17 N., R. 29 E., M.D.M.

SECTION	SUBDIVISION	TOWNSHIP	RANGE	ACRES WITHIN PROPOSED PLACE OF USE
6	NE1/4 SW1/4	17N	29E	38.052
6	NW1/4 SW1/4	17N	29E	35.832
6	NE1/4 SE1/4	17N	29E	37.018
6	NW1/4 SE1/4	17N	29E	35.584
TOTAL IRRIGATION AREA (ACRES)				146.486

NORTH

LEGEND:

- PROPOSED PLACE OF USE
- DITCH/CANAL FLOW LINE
- PROPERTY LINE – APN 06-091-87

BASIS OF BEARING:

THE EAST LINE OF SE1/4 SECTION 31, T.18 N, R.29 E, M.D.M. PER DIVISION INTO LARGE PARCELS MAP DATED APRIL 30, 1985, LOWELL EMERY P.L.S. 1251 (N. 01°03'40" E.).

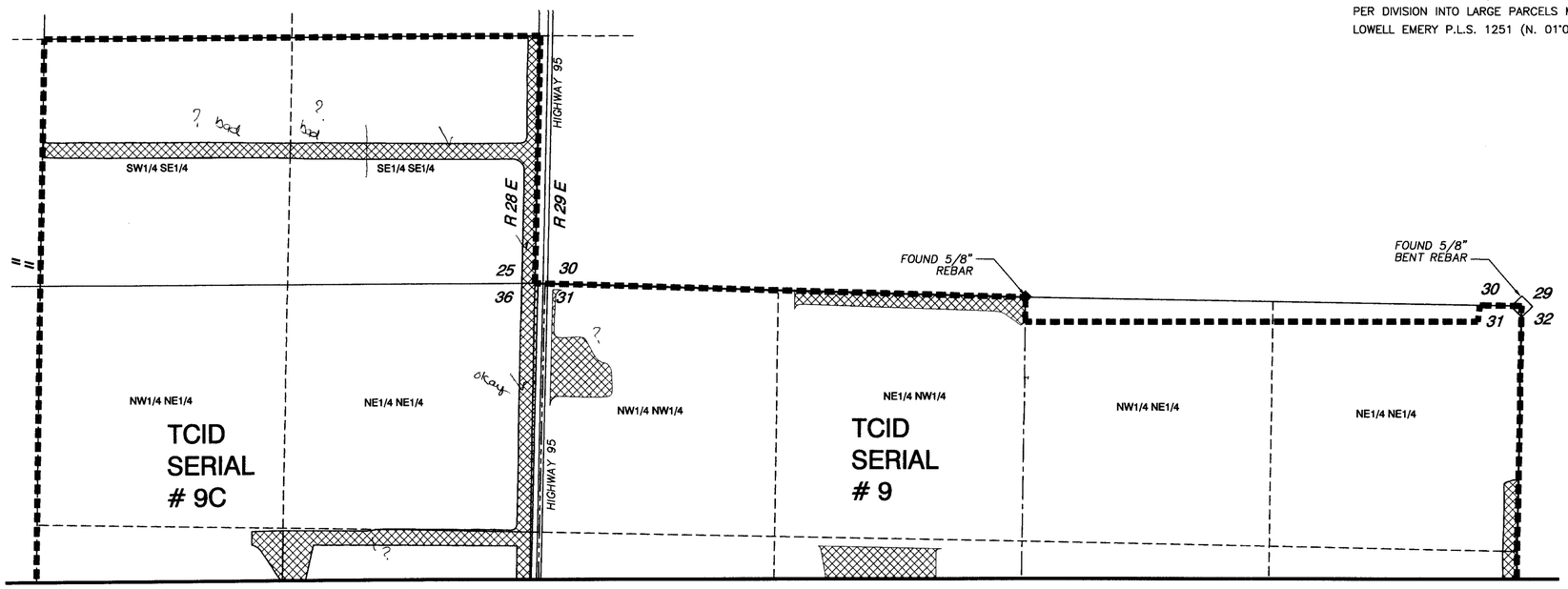

MATCH LINE (SEE SHEET 2 OF 2)

EXISTING PLACE OF USE T. 18 N., R. 28 E., AND R. 29 E., M.D.M.

0 200 400 800 1200 1600

SCALE: 1"=400'

LEGEND:

- DODGE RANCH PROPERTY LINE (EXISTING PLACE OF USE)
- PARCEL LINE (ALSO DELINEATES TCID SERIAL NUMBERS)
- AREA TO BE STRIPPED UNDER TEMPORARY CHANGE APPLICATION
- TCID — TRUCKEE CARSON IRRIGATION DISTRICT

STATE ENGINEER'S USE

80693T

FILED
MAR 18 2011
STATE ENGINEER'S OFFICE

Paper map in file

RECEIVED
2011 MAR 18 PM 2:39
STATE ENGINEER'S OFFICE

MAP

TO ACCOMPANY TEMPORARY APPLICATION TO CHANGE THE PLACE OF USE OF A PORTION OF TRUCKEE CARSON IRRIGATION DISTRICT 9, CLAIM 3

BY

Carlon F. Dodge, Jr. Family Trust, Carlon Dodge Jr. Trustee, & Dodge Bros., Inc.

FOR IRRIGATION PURPOSES FROM THE CARSON RIVER AND TRUCKEE RIVER, IN CHURCHILL COUNTY, NEVADA

ENGINEERING · PLANNING · RESOURCE MANAGEMENT
RESOURCE CONCEPTS, INC.
340 N. MINNESOTA STREET
CARSON CITY, NEVADA 89703
PHONE: 775-883-1600 FAX: 775-883-1656
WEB SITE: www.rci-nv.com
212 ELKS POINT ROAD, STE. 443
P.O. BOX 11796
ZEPHYR COVE, NEVADA 89448
PHONE: 775-588-7500

JOB NO.	04-108.1
DATE	3/16/2011
DRAWN	TLR
CHECKED	BRS
REVISED	MLM

835447T 82593T 81635T 80693T

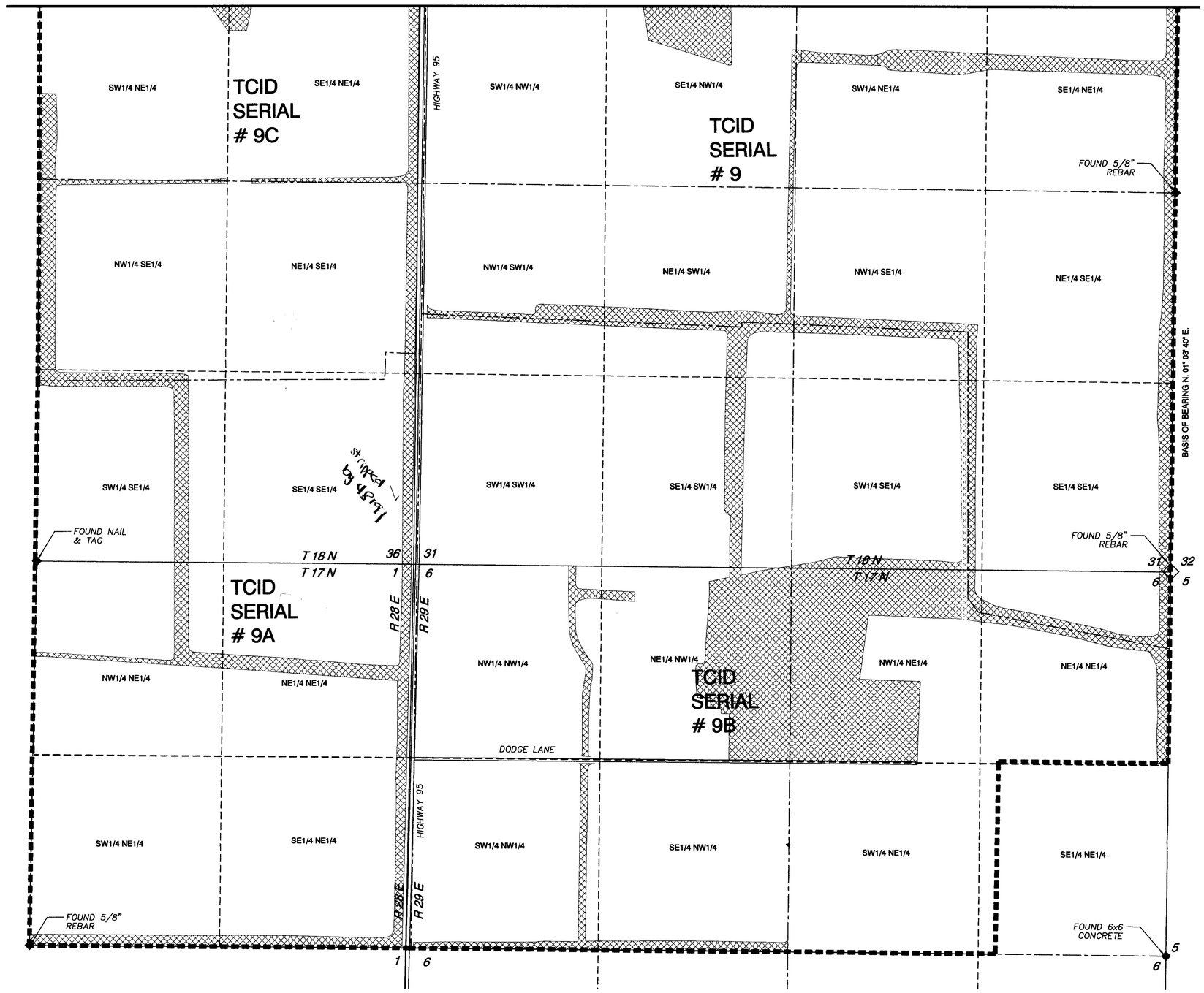

SHEET 2 OF 2

NORTH

Section	Subdivision	Township	Range	Irrigation Water To Be Stripped Acreage
25	SE1/4 SE1/4	18N	28E	4.522
25	SW1/4 SE1/4	18N	28E	2.473
36	NE1/4 NE1/4	18N	28E	2.261
36	SE1/4 NE1/4	18N	28E	5.716
36	NW1/4 NE1/4	18N	28E	0.000
36	SW1/4 NE1/4	18N	28E	2.321
36	NE1/4 SE1/4	18N	28E	2.298
36	SE1/4 SE1/4	18N	28E	2.191
36	NW1/4 SE1/4	18N	28E	4.303
36	SW1/4 SE1/4	18N	28E	5.191
1	NE1/4 NE1/4	17N	28E	4.918
1	SE1/4 NE1/4	17N	28E	4.088
1	NW1/4 NE1/4	17N	28E	2.856
1	SW1/4 NE1/4	17N	28E	2.400
31	NE1/4 NE1/4	18N	29E	0.639
31	SE1/4 NE1/4	18N	29E	5.298
31	NW1/4 NE1/4	18N	29E	0.000
31	SW1/4 NE1/4	18N	29E	3.422
31	NE1/4 NW1/4	18N	29E	2.278
31	SE1/4 NW1/4	18N	29E	5.500
31	SW1/4 NW1/4	18N	29E	0.120
31	NW1/4 NW1/4	18N	29E	2.557
31	NE1/4 SE1/4	18N	29E	2.559
31	SE1/4 SE1/4	18N	29E	2.716
31	NW1/4 SE1/4	18N	29E	4.112
31	SW1/4 SE1/4	18N	29E	4.760
31	NE1/4 SW1/4	18N	29E	5.725
31	SE1/4 SW1/4	18N	29E	3.633
31	NW1/4 SW1/4	18N	29E	2.379
31	SW1/4 SW1/4	18N	29E	0.000
6	NE1/4 NW1/4	17N	29E	16.059
6	SE1/4 NW1/4	17N	29E	2.045
6	NW1/4 NW1/4	17N	29E	1.748
6	SW1/4 NW1/4	17N	29E	2.923
6	NW1/4 NE1/4	17N	29E	26.946
6	NE1/4 NE1/4	17N	29E	5.529
6	SW1/4 NE1/4	17N	29E	0.000
6	SE1/4 NE1/4	17N	29E	0.000
TOTAL STRIPPED AREA (ACRES)				146.486

0 200 400 800 1200 1600

SCALE: 1"=400'

212 ELKS POINT ROAD, STE. 443
P.O. BOX 11796
ZEPHYR COVE, NEVADA 89448
PHONE: 775-588-7500

340 N. MINNESOTA STREET
CARSON CITY, NEVADA 89703
PHONE: 775-883-1600 FAX: 775-883-1656
WEB SITE: www.rci-nv.com

ENGINEERING · PLANNING · RESOURCE MANAGEMENT
RESOURCE CONCEPTS, INC.

JOB NO. 04-108.1
DATE 3/16/2011
DRAWN TLR
CHECKED BRS
REVISED MLM

EXISTING PLACE OF USE

T. 18 N., R. 28 E., AND R. 29 E., AND T.17 N., R.28 E., AND R. 29 E., M.D.M.

LEGEND:

- DODGE RANCH PROPERTY LINE (EXISTING PLACE OF USE)
- PARCEL LINE (ALSO DELINEATES TCID SERIAL NUMBERS)
- AREA TO BE STRIPPED UNDER TEMPORARY CHANGE APPLICATION
- TCID — TRUCKEE CARSON IRRIGATION DISTRICT

BASIS OF BEARING:

THE EAST LINE OF SE1/4 SECTION 31, T.18 N, R.29 E, M.D.M. PER DIVISION INTO LARGE PARCELS MAP DATED APRIL 30, 1985, LOWELL EMERY P.L.S. 1251 (N. 01°03'40" E.).

STATE ENGINEER'S USE

FILED MAR 18 2011 STATE ENGINEER'S OFFICE

RECEIVED 2011 MAR 18 PM 2:39 STATE ENGINEER'S OFFICE

paper map in file

MAP

TO ACCOMPANY TEMPORARY APPLICATION TO CHANGE THE PLACE OF USE OF A PORTION OF TRUCKEE CARSON IRRIGATION DISTRICT 9, CLAIM 3

BY

Carlon F. Dodge, Jr. Family Trust, Carlon Dodge Jr. Trustee, & Dodge Bros., Inc.

FOR IRRIGATION PURPOSES FROM THE CARSON RIVER AND TRUCKEE RIVER, IN CHURCHILL COUNTY, NEVADA

83544 T 82593 T 81635 T 80693 T