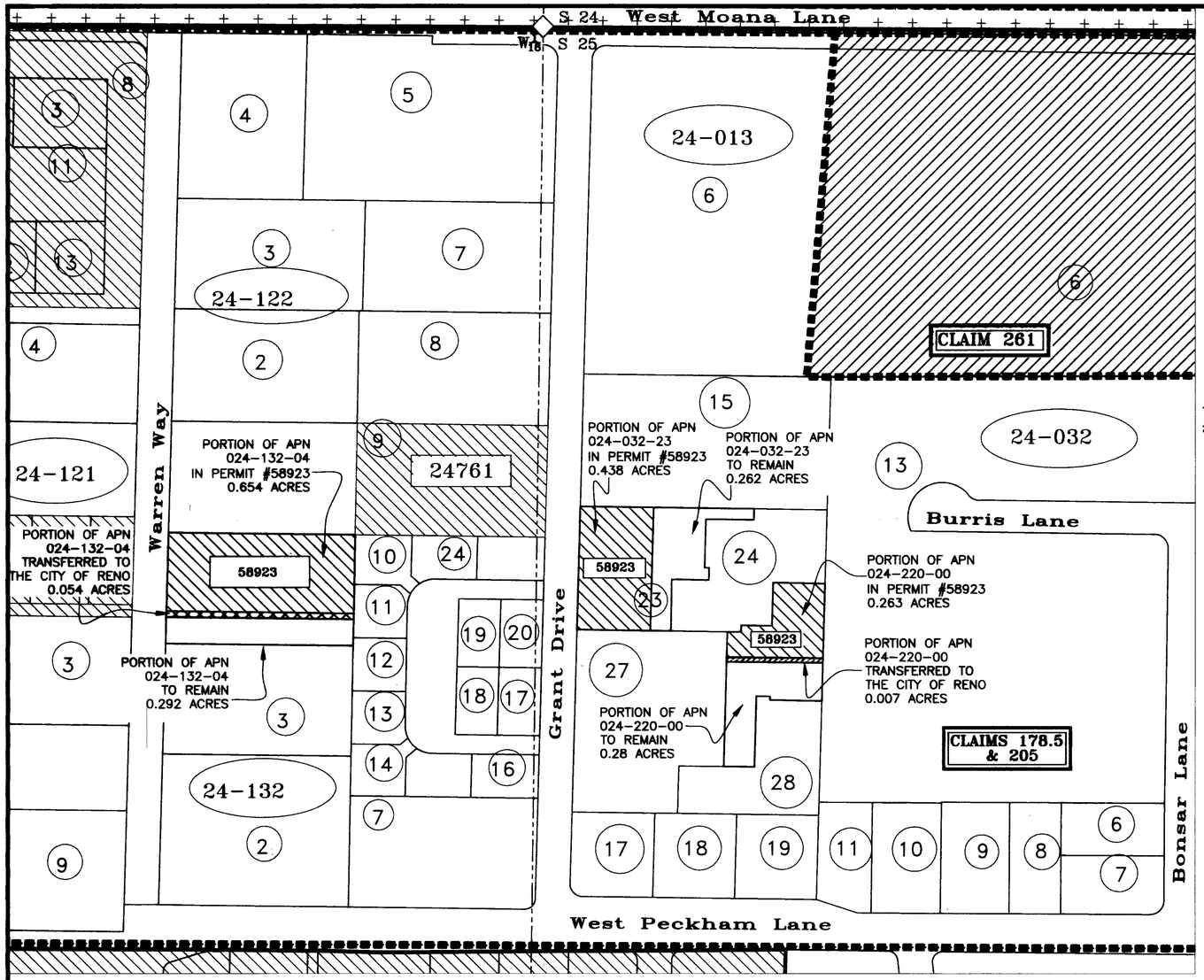

BASIS OF BEARINGS

TIE AND BEARING DESCRIPTION TO EXISTING POINT OF DIVERSION FROM THE TRUCKEE RIVER DECREE AND THE FEDERAL WATER MASTER.

LEGEND

- lot/parcel line
- section / 1/4 section / 1/4 1/4 section — Public Land Survey System (PLSS) lines
- area covered by decreed water rights
- dry area not containing decreed water rights
- section corner
- TMWA — TRUCKEE MEADOWS WATER AUTHORITY
- water rights completely stripped by permit/certificate

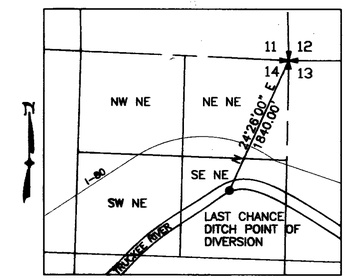

EXISTING POINT OF DIVERSION LAST CHANCE DITCH T.19N., R.18E., M.D.M.

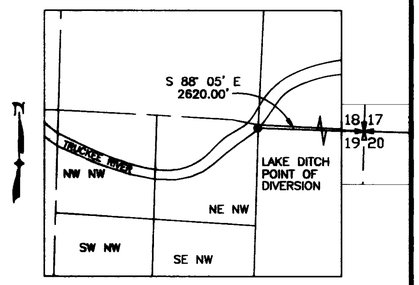

EXISTING POINT OF DIVERSION LAKE DITCH T.19N., R.19E., M.D.M.

State of Nevada
County of Washoe ss.

I, Glen C. Armstrong, being first duly sworn, depose and say that this map consisting of one (1) sheet, has been correctly drawn to the designated scale from information on file in the Official Records of Washoe County, Nevada, maps prepared by the Washoe County Assessor, and information reproduced electronically from the maps of the Truckee River Adjudicated Suit – United States of America vs. Orr Water Ditch Company, et al., inspections have been made by me, or under my supervision and direction between January 19th and January 20th, 2011, that it truly and correctly represents the extent and location of the Place of Use of water heretofore appropriated under a portion of Truckee River Claim Numbers 178.5 & 205 by the City of Reno, by and through the Truckee Meadows Water Authority (TMWA) for Municipal and Domestic purposes: that the Place of Use, the location and name of all other works, and the boundary of all lands shown by 40 acre subdivisions are fully designated hereon.

2-7-11

PROFESSIONAL LAND SURVEYOR — STATE OF NEVADA — GLEN C. ARMSTRONG — Exp. 12-31-12 — No. 16451

Glen C. Armstrong
Professional Land Surveyor No. 16451
State Water Rights Surveyor No. 1140

Subscribed and sworn before me on this 7th day of February, 2011.

Sheila Ybarra
Notary Public

SHEILA YBARRA — Notary Public - State of Nevada — Appointment Recorded in Washoe County — No. 93-0002-2 - Expires August 20, 2013

EXISTING PLACE OF USE
TRUCKEE RIVER CLAIMS 178.5 & 205, TR-071

NW¼ NW¼ & NE¼ NW¼, SECTION 25, T.19N., R19E., M.D.M

NORTH

SCALE: 1" = 100'
100 0 50 100 200

PORTION OF APN 024-220-00
IN CLAIMS 178.5 & 205 TRANSFERRED
TO THE CITY OF RENO
TOTAL = 0.007 AC = 0.03 AF

PORTION OF APN 024-132-04
IN CLAIMS 178.5 & 205 TRANSFERRED
TO THE CITY OF RENO
TOTAL = 0.054 AC = 0.229 AF

POINT OF DIVERSION AFTER TRANSFER

Existing Truckee Meadows Water Authority Points of Diversion as described in Permit No. 77478, and shown on the supporting map accompanying said permit on file with the State Engineer's Office, Division of Water Resources, State of Nevada.

PLACE OF USE AFTER TRANSFER

All that certain area designated in Permit No. 77478, and shown on the supporting map accompanying said permit on file with the State Engineer's Office, Division of Water Resources, State of Nevada.

TRUCKEE MEADOWS WATER AUTHORITY
1355 CORPORATE BLVD. / PO BOX 30013
RENO, NEVADA 89502-3013
PH 775-834-8000 / FX 775-834-8003

Electronic File Location: USGeomatics\100\WR\dwg\WRTRNSF_CLM 178.5 & 205_01-2011.dwg

STATE ENGINEER'S USE

FILED FEB 07 2011 STATE ENGINEER'S OFFICE

RECEIVED 2011 FEB -7 PM 3:26 STATE ENGINEER'S OFFICE

MAP TO ACCOMPANY AN APPLICATION TO CHANGE THE POINT OF DIVERSION, PLACE AND MANNER OF USE OF A PORTION OF TRUCKEE RIVER CLAIM 178.5 & 205 UNDER THE FINAL DECREE, UNITED STATES OF AMERICA vs. ORR WATER DITCH COMPANY et al., FOR MUNICIPAL AND DOMESTIC PURPOSES BY THE CITY OF RENO, BY AND THROUGH THE TRUCKEE MEADOWS WATER AUTHORITY FROM WATERS OF THE TRUCKEE RIVER WITHIN WASHOE COUNTY, NEVADA

80544