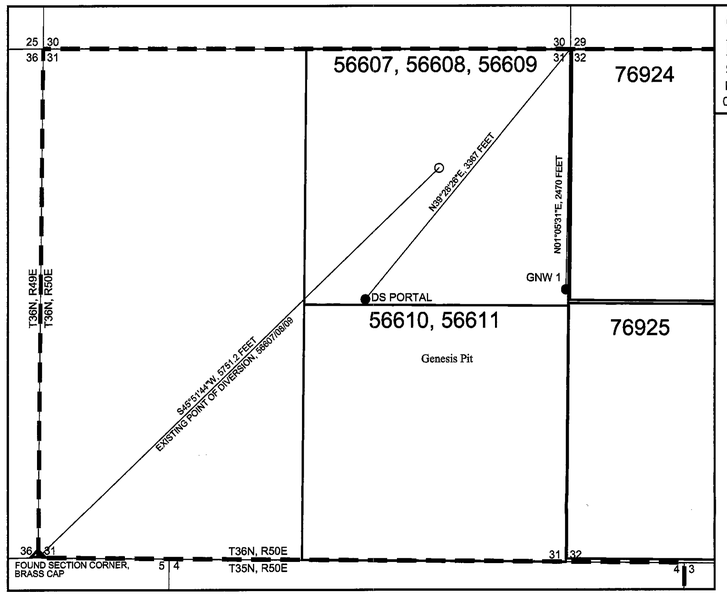

Genesis Pit Dewatering POINTS OF DIVERSION

Scale: one inch = 800 feet (1:9,600)

0 800 1600 2400

PROPOSED POINTS OF DIVERSION

Bearing and distance to found tie:
SW corner of Section 02, T35N, R50E, MDM

ID	BEARING	DISTANCE (FT)
HDDW 4	S 82°06'19" W	1658
HDDW 5	S 29°55'07" W	1822
HDDW 7	S 50°56'53" W	1073
HDDW 8	S 33°23'17" W	1479
HDDW 9	S 29°34'02" W	1275
HDDW 10	S 81°12'24" W	1439

Leeville Mine Dewatering POINTS OF DIVERSION

Scale: one inch = 800 feet (1:9,600)

0 800 1600 2400

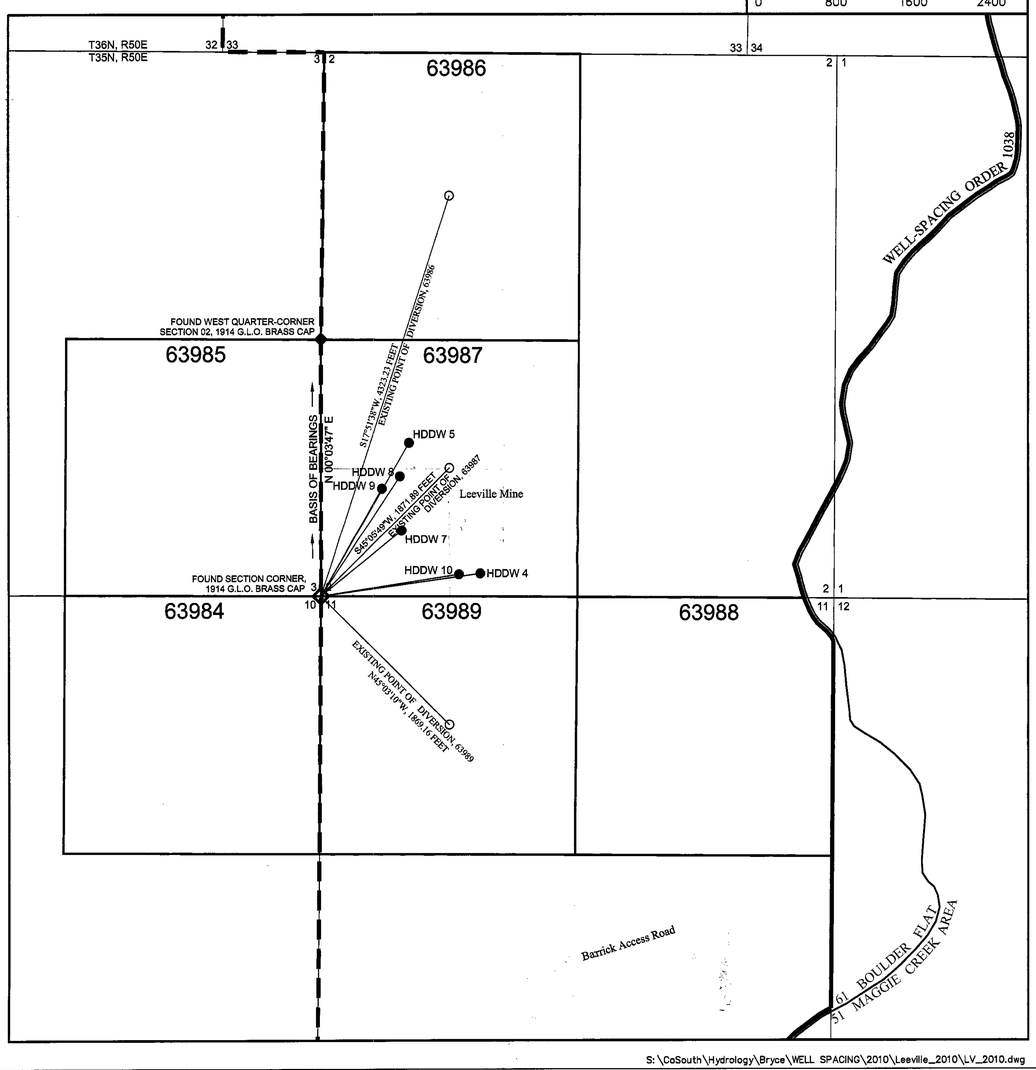

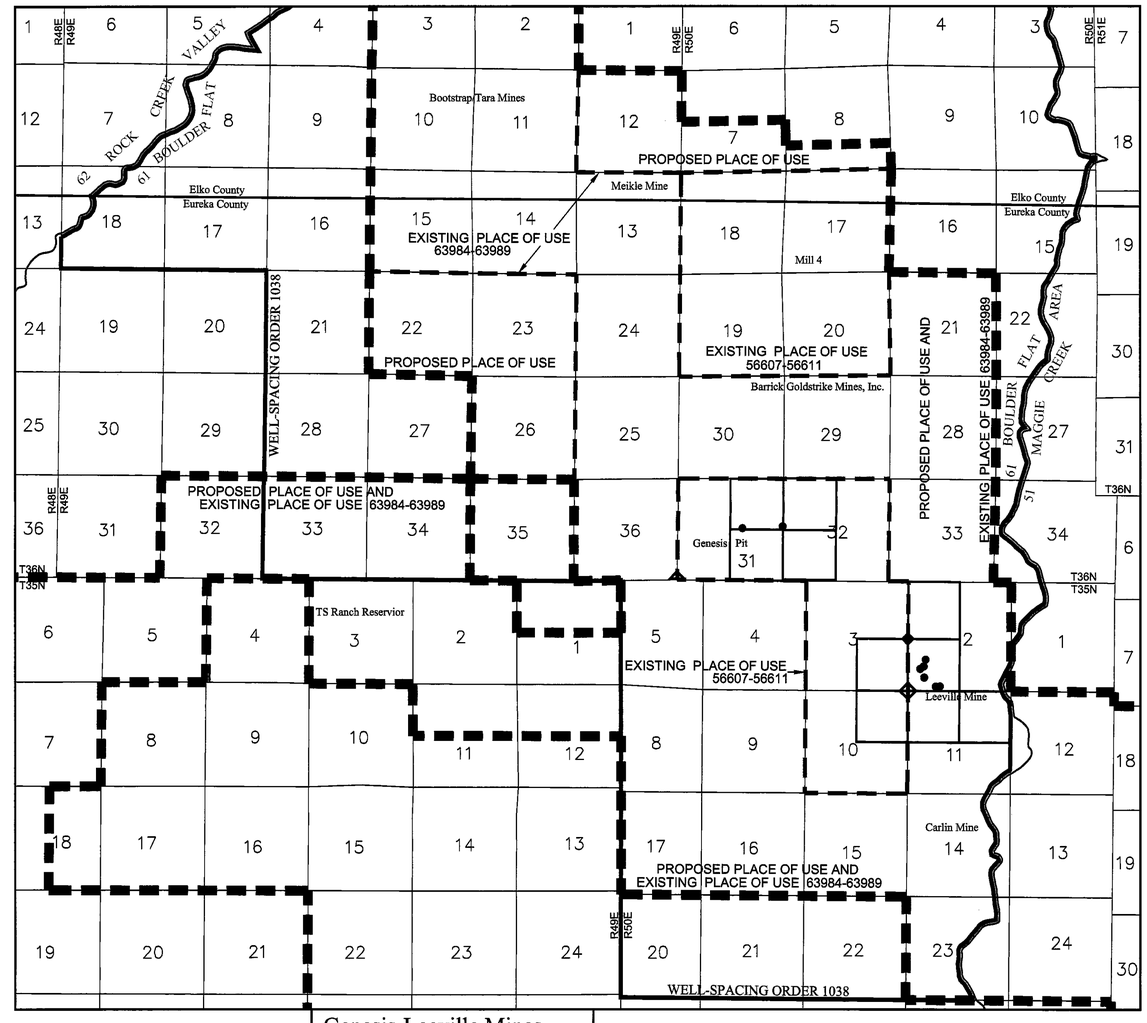

Genesis-Leeville Mines PLACE OF USE

Scale: one inch = 4000 feet (1:48,000)

0 4000 8000 12000

LEGEND

- PROPOSED POINTS OF DIVERSION (SEE TABLE)
- EXISTING POINTS OF DIVERSION
- FOUND SECTION CORNERS
- FOUND QUARTER-SECTION CORNERS
- PLACE OF USE
- PROPOSED PLACE OF USE
- WELL-SPACING BLOCK
- ORDER JURISDICTION
- ADMINISTRATIVE AREAS
- COUNTY BOUNDARIES

MAP NOTES

THIS MAP ACCOMPANIES APPLICATIONS FOR TEMPORARY PERMITS. Deviation from the Guidelines and Rules for the Preparation of Water Right Maps (2000) includes use of color and water based ink, absence of water right surveyor affidavit, paper medium, a scale of less than one-inch-to-1000-feet for Place of Use, omission of quarter-section and sixteenth-section details, and strict adherence to Basis of Bearings guidelines (which would require an actual field survey; see Basis of Bearing notes below).

(2002) Boundaries of hydrographic areas of the Humbolt River Region courtesy of Nevada Division of Water Resources (NDWR). Department of Conservation and Natural Resources. These are administrative boundaries rather than strictly hydrologic ones.

BASIS OF BEARING

The line bearing N00°03'47"E from the SW corner to the W quarter-corner of Section 02, T35N, R50E, M.D.M. is referenced to a compilation of surveyed and protracted BLM GCDB data and historical survey records in the Nevada State Plane Coordinate System, NAD27, East Zone by Mark Boge, Water Rights Surveyor 662, translated to the UTM (NAD27) Coordinate System, Zone 11N (see Map Notes above).

STATE ENGINEER'S USE

80460T–80467T

RECEIVED
JAN 19 2011
STATE ENGINEER'S OFFICE

FILED
JAN 19 2011
STATE ENGINEER'S OFFICE

Map to Accompany Applications to Change the Points of Diversion and Place of Use of Portions Under Permits: 56607, 63986, 63987, and 63989

For Mining, Milling, and Dewatering
By Newmont Gold Company
From Underground
In Eureka County, Nevada

S:\CoSouth\Hydrology\Bryce\WELL SPACING\2010\Leeville_2010\LV_2010.dwg

80467T 80466T 80465T 80464T 80463T 80462T 80461T 80460T