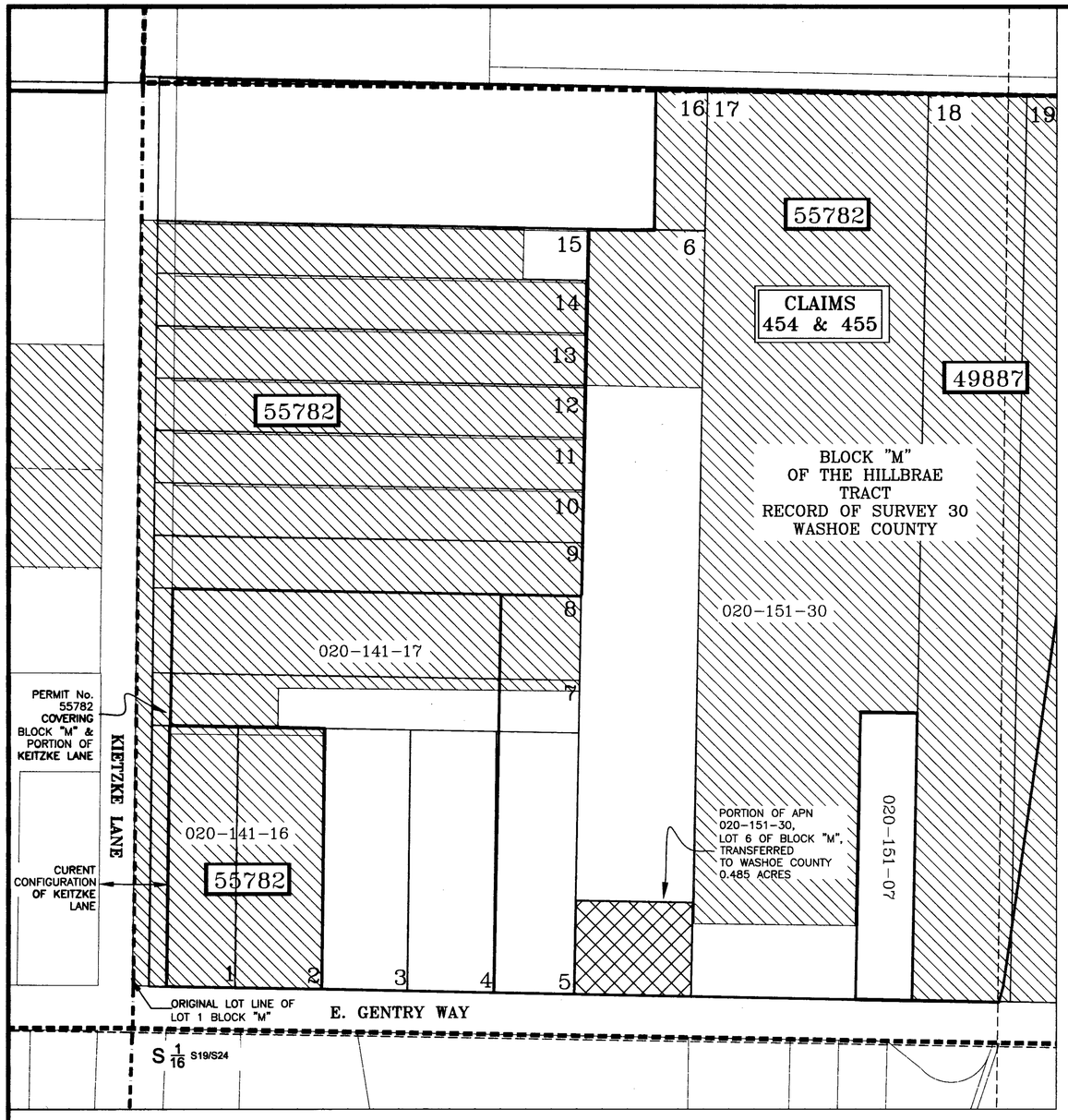

EXISTING PLACE OF USE
TRUCKEE RIVER
CLAIMS 454 & 455, TR-051

NW¼ SW¼ SECTION 19,
T.19N., R20E., M.D.M.

PORTION OF CLAIMS 454 & 455 BEING TRANSFERRED TO WASHOE COUNTY,
TOTAL = 0.485 = 1.94 AF

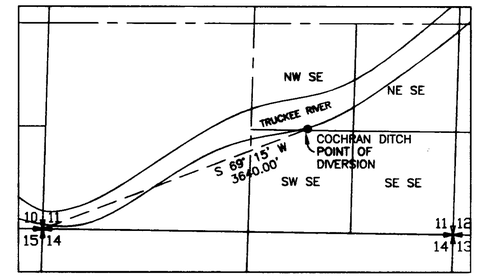

EXISTING POINT OF DIVERSION
COCHRAN DITCH
T. 19 N., R. 19 E., M.D.M.

BASIS OF BEARINGS

TIE AND BEARING DESCRIPTION TO EXISTING POINT OF DIVERSION FROM THE TRUCKEE RIVER DECREE AND THE FEDERAL WATER MASTER.

LEGEND

- lot/parcel line
- APN boundary
- section / 1/4 1/4 section } Public Land Survey System (PLSS) lines
- area covered by decreed water rights
- area not containing decreed water rights
- claim coverage on other map
- found section corner
- water rights completely stripped by permit/certificate

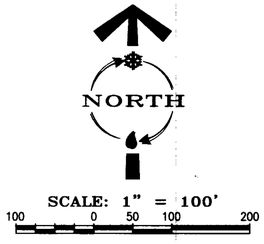

State of Nevada
County of Washoe ss.

I, Glen C. Armstrong, being first duly sworn, depose and say that this map consisting of one (1) sheet, has been correctly drawn to the designated scale from information on file in the Official Records of Washoe County, Nevada, maps prepared by the Washoe County Assessor, and information reproduced electronically from the maps of the Truckee River Adjudicated Suit – United States of America vs. Orr Water Ditch Company, et al., inspections have been made by me, or under my supervision and direction between December 15, 2010 and December ~~31~~ 21, 2010, that it truly and correctly represents the extent and location of the Place of Use of water heretofore appropriated under a portion of Truckee River Claim Numbers 454 & 455 to Washoe County by and through the Truckee Meadows Water Authority (TMWA) for Municipal and Domestic purposes: that the Place of Use, the location and name of all other works, and the boundary of all lands shown by 40 acre subdivisions are fully designated hereon.

Ack 1-24-11

GLEN C. ARMSTRONG
Exp. 12-31-10
PROFESSIONAL LAND SURVEYOR STATE OF NEVADA
No. 16451

12-21-10

Glen C. Armstrong
Professional Land Surveyor No. 16451
State Water Rights Surveyor No. 1140

Subscribed and sworn before me on this 21st day of December, 2010.

Sheila Ybarra
Notary Public

SHEILA YBARRA
Notary Public - State of Nevada
Appointment Recorded in Washoe County
No: 08-10787-2 - Expires August 30, 2010

TRUCKEE MEADOWS WATER
AUTHORITY
1155 CORPORATE BLVD. / PO BOX 30013
RENO, NEVADA 89502-3013
PH 775-834-8000 / FX 775-834-8003

Electronic File Location: USGeomatics\100\WR\dwg\WRTRNSF_CLM454-Block M_12-10.dwg

POINT OF DIVERSION AFTER TRANSFER

Existing Truckee Meadows Water Authority Points of Diversion as described in Permit No. 77478, and shown on the supporting map accompanying said permit on file with the State Engineer's Office, Division of Water Resources, State of Nevada.

PLACE OF USE AFTER TRANSFER

All that certain area designated in Permit No. 77478, and shown on the supporting map accompanying said permit on file with the State Engineer's Office, Division of Water Resources, State of Nevada.

STATE ENGINEER'S USE

80396

FILED
JAN 10 2011
STATE ENGINEER'S OFFICE

RECEIVED
JAN 10 2011
STATE ENGINEER'S OFFICE

MAP TO ACCOMPANY AN APPLICATION TO CHANGE THE POINT OF DIVERSION, PLACE AND MANNER OF USE OF A PORTION OF TRUCKEE RIVER CLAIMS 454 & 455 UNDER THE FINAL DECREE, UNITED STATES OF AMERICA vs. ORR WATER DITCH COMPANY et al., FOR MUNICIPAL AND DOMESTIC PURPOSES BY WASHOE COUNTY BY AND THROUGH THE TRUCKEE MEADOWS WATER AUTHORITY FROM WATERS OF THE TRUCKEE RIVER WITHIN WASHOE COUNTY, NEVADA

80396