AMENDED

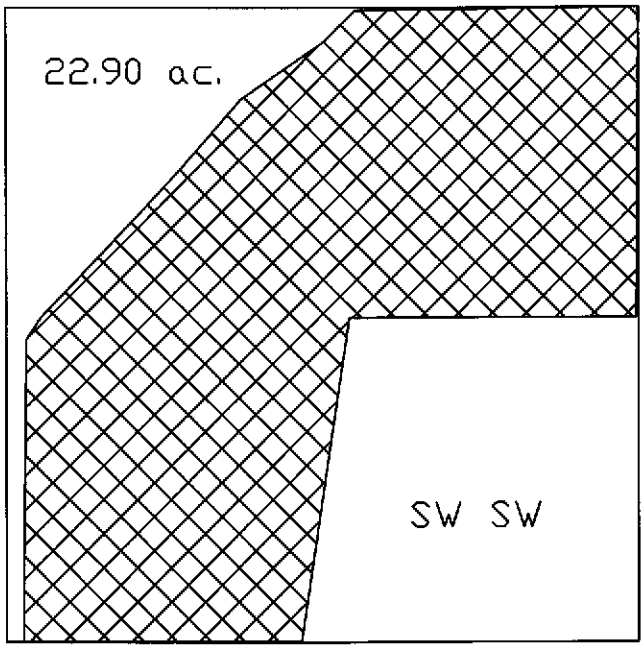

Section 36, T19N.,R29E., M.D.B.&M.
T.C.I.D. Serial No. 741-8

FILED
JAN 11 2010
STATE ENGINEER'S OFFICE

80378T

Proposed POU

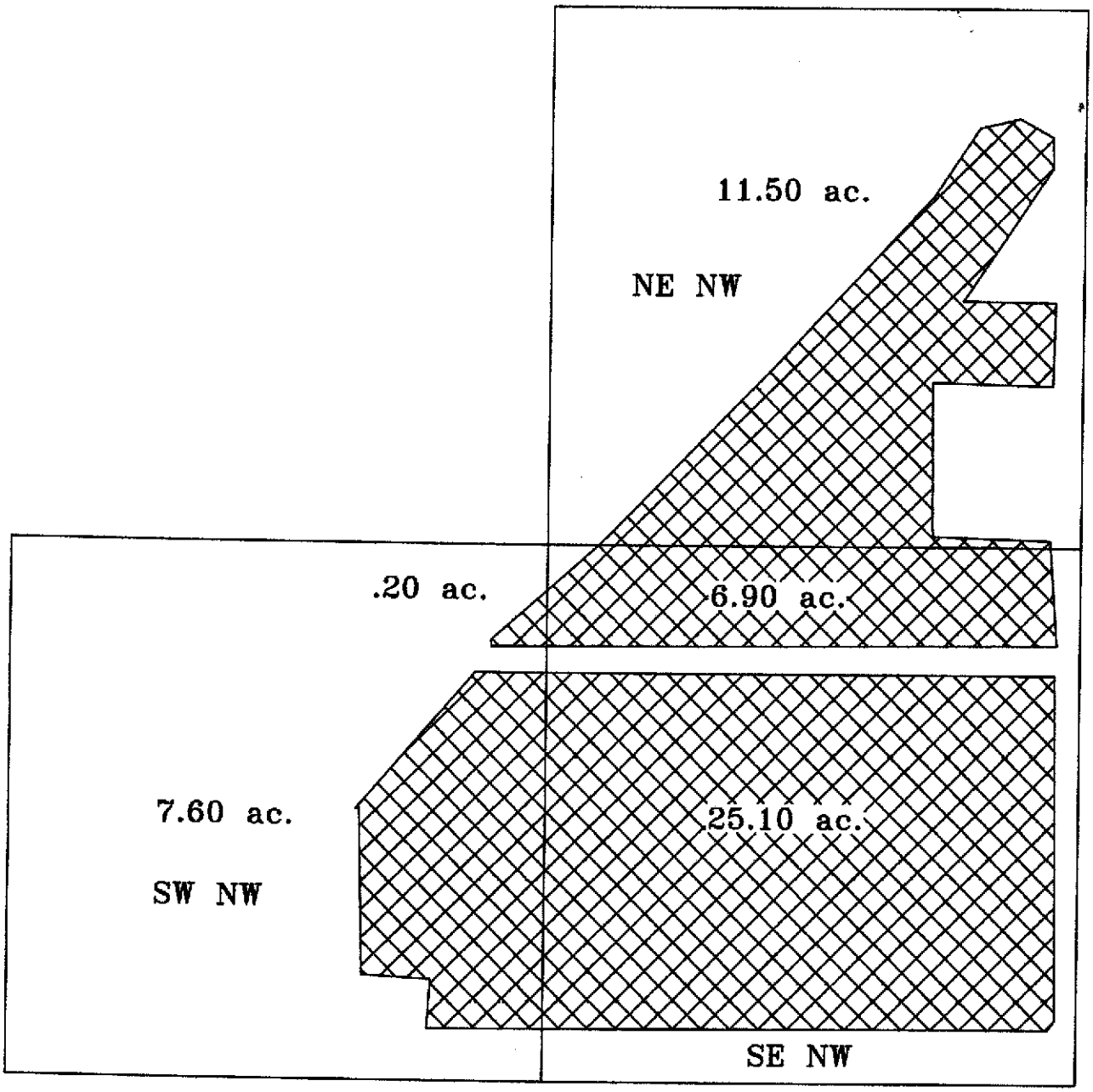

Section 30, T19N.,R30E., M.D.B&M.
T.C.I.D. Serial No. 815

1"=400'

FILED
JAN 11 2010
STATE ENGINEER'S OFFICE

S

80378 T

Proposed POU

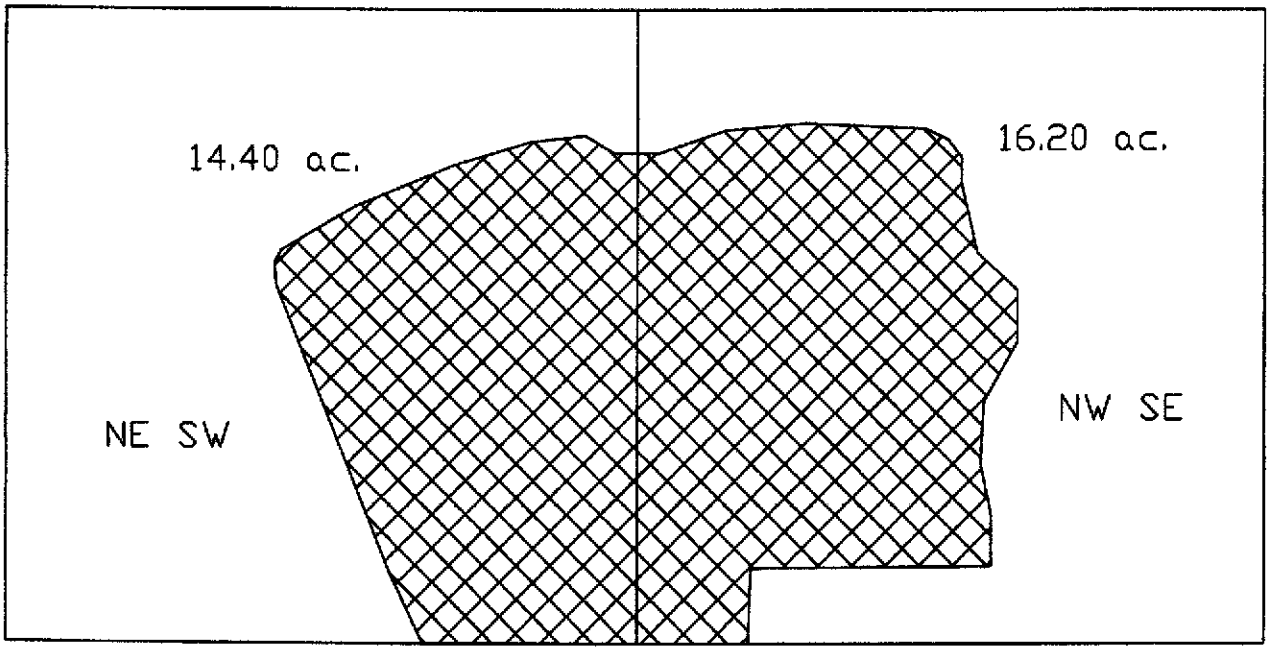

Section 36, T19N., R29E., M.D.B.&M.
T.C.I.D. Serial No. 739

1"=400'

80378T

FILED
JAN 11 2010
STATE ENGINEER'S OFFICE
S

Exhibit A
Existing Place of Use

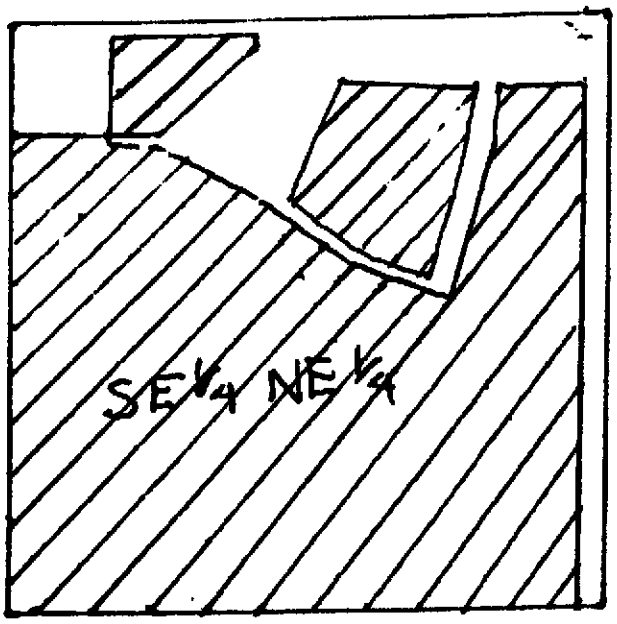

Sec. 35, T19N., R28E., M.D.B.&M.
31.8 ACRES @ 3.5 AC/FT T.C.I.D.
Serial # 607 (Account 5804-A (Paul))

FILED
JAN 11 2010
STATE ENGINEER'S OFFICE
S

80378 T

Exhibit A
Existing Place of Use

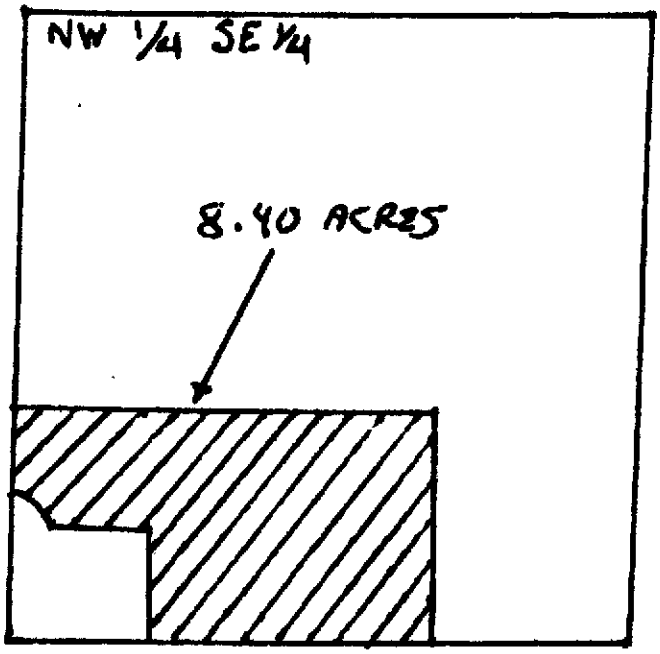

Sec. 29, T19N., R.30E. M.D.B.&M.
T.C.I.D. Signal # 2161 (Transfer 72290)
8.4 ACRES at 3.5 acre feet/Acre

FILED
JAN 11 2010
STATE ENGINEER'S OFFICE
S

80378T

Exhibit A
Existing Place of Use

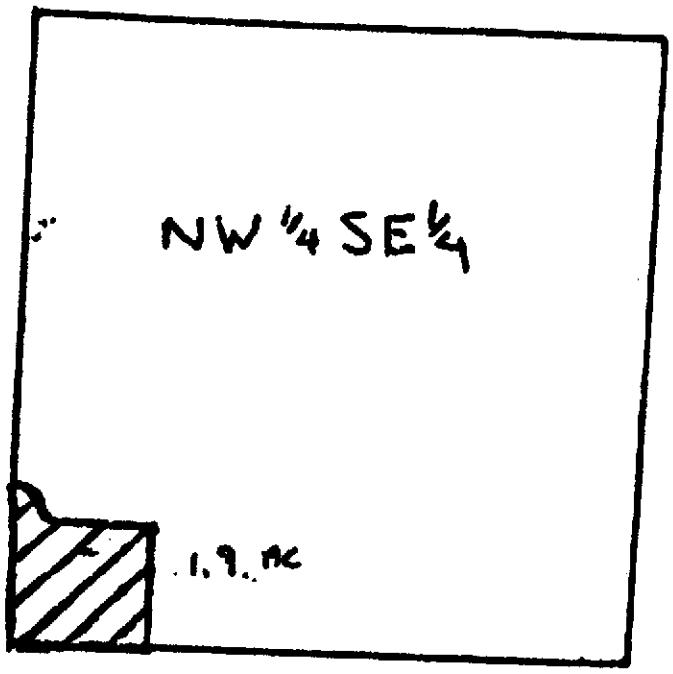

Sec. 29 T19N, R30E M.B.O.&M
T&10 Serial # 2161
1.9 ACRES AT 3.5 ACRE ft/AC.

FILED
JAN 11 2000
STATE ENGINEER'S OFFICE

S

80378T

Exhibit A
Existing Place of Use

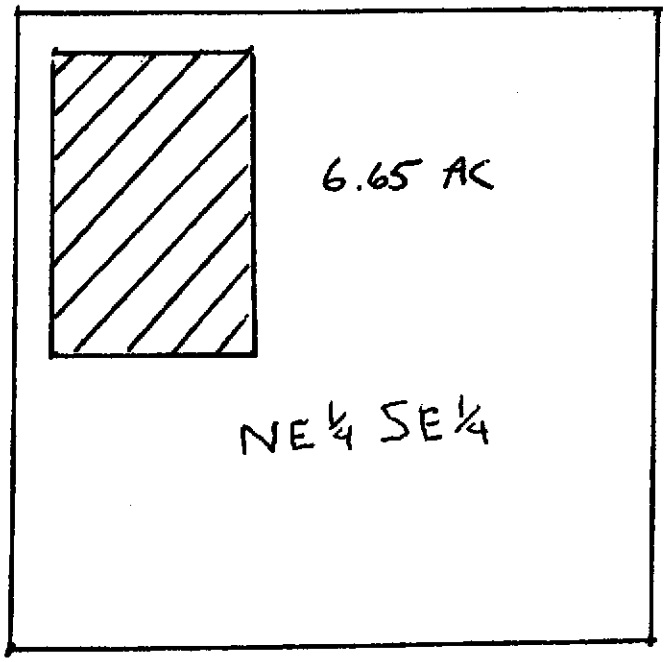

Sec. 29 T.19N. R30E. M.D.B.&M.
TC10 Serial #2161
NE¼ SE¼ at 3.5 acre ft./AC

FILED
JAN 11 2010
STATE ENGINEER'S OFFICE
S

80378T

Exhibit A

Existing Place of Use

FILED
JAN 11 2010
STATE ENGINEER'S OFFICE

80378 T

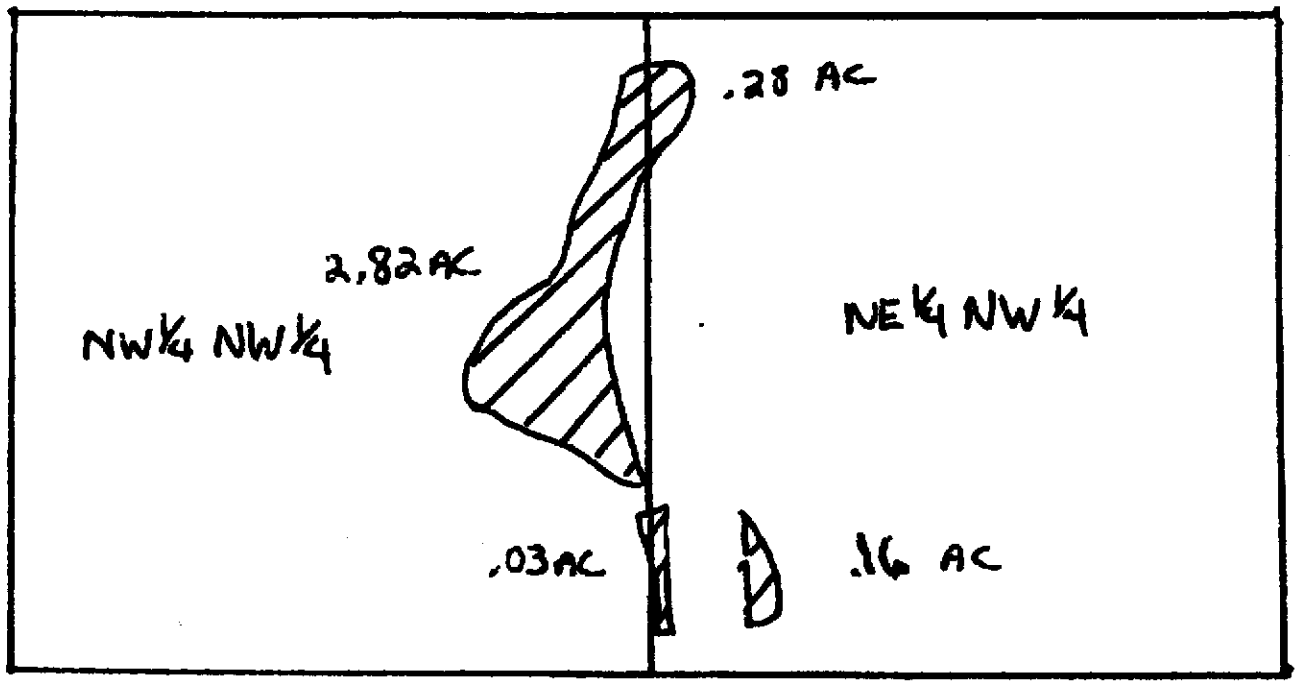

SEC. 25 T19N R29E. M.D.B.&M.

TCID SERIAL #680

at 3.5 ACRE ft./AC.

Exhibit A

Existing Place of Use

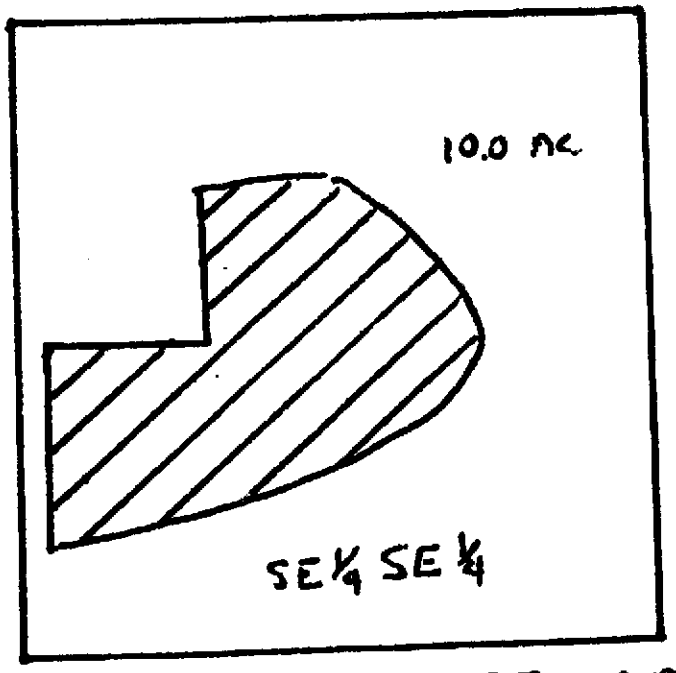

Sec. 26 T.19N. R.29E. M.D.B.&M.

T.C.I.D. SERIAL #689

at 3.5 acre ft./AC.

FILED
JAN 11 2010
STATE ENGINEER'S OFFICE
S

80378 T

Exhibit A

Existing Place of Use

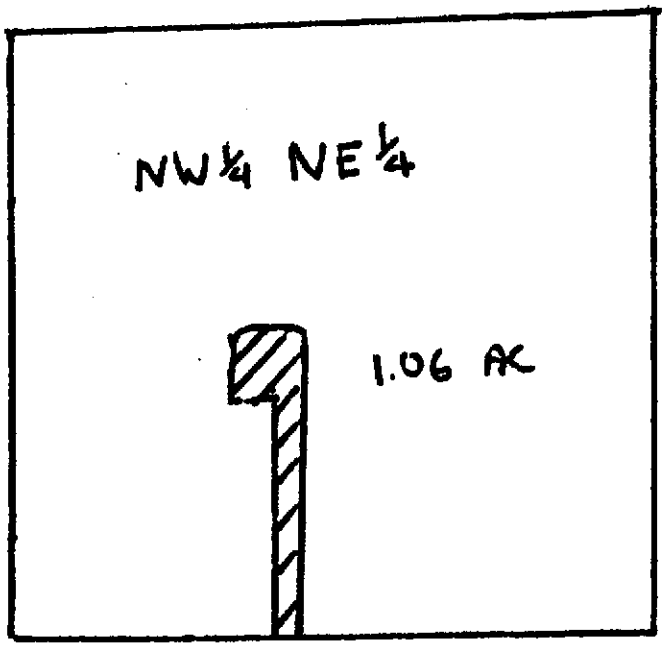

Sec. 31 T.19N. R.30E. M.D.B&M

T.C.I.D. SERIAL # 818

At 3.5 acre ft./Ac.

FILED
JAN 11 2010
STATE ENGINEER'S OFFICE

80376 T

Exhibit A

Existing place of use

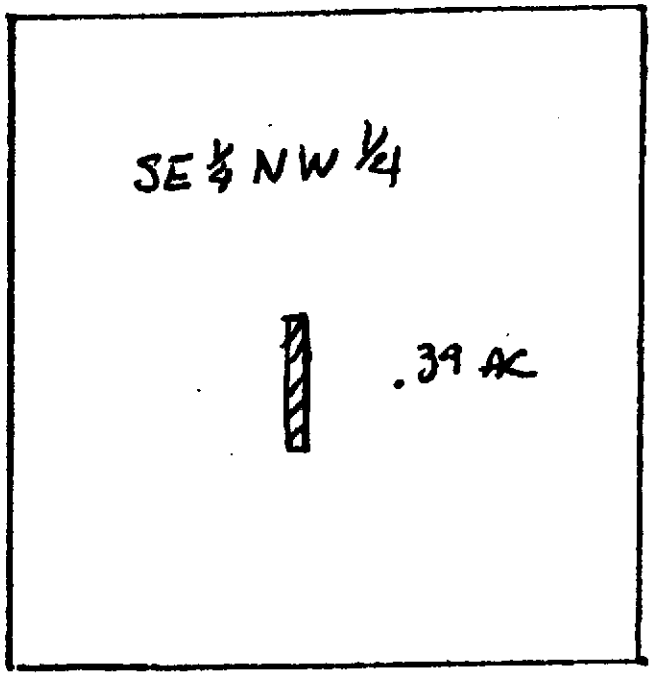

Sec. 31 T19N R30E., M.D.B.&M.
TC10 Serial #818
At 3.5 acre ft./Ac.

FILED
JAN 11 2010
STATE ENGINEER'S OFFICE

80378T

Exhibit A
Existing Place of Use

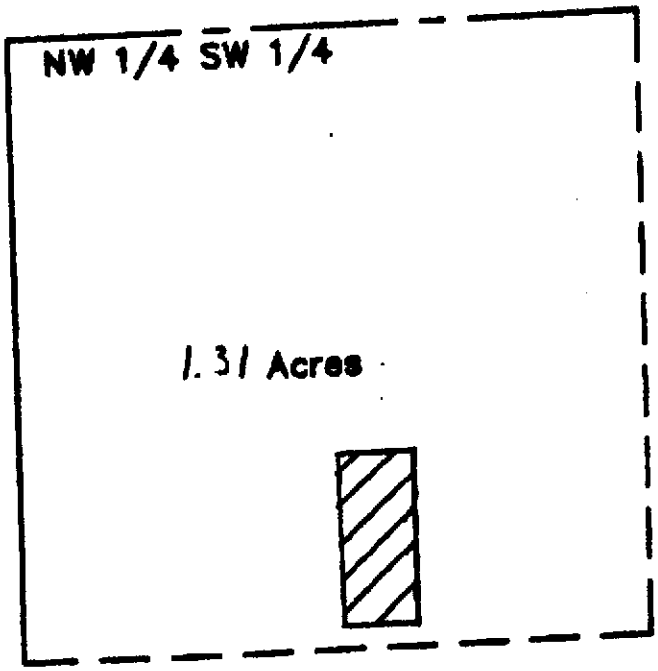

Sec. 30, T19N., R29E., M.D.B.&M.
TCID Seal #
3004 transfer #51383
at 3.5 acre ft. AC

FILED
JAN 11 2010
STATE ENGINEER'S OFFICE

80378 T

Exhibit A
Exsisting Place of Use

78066

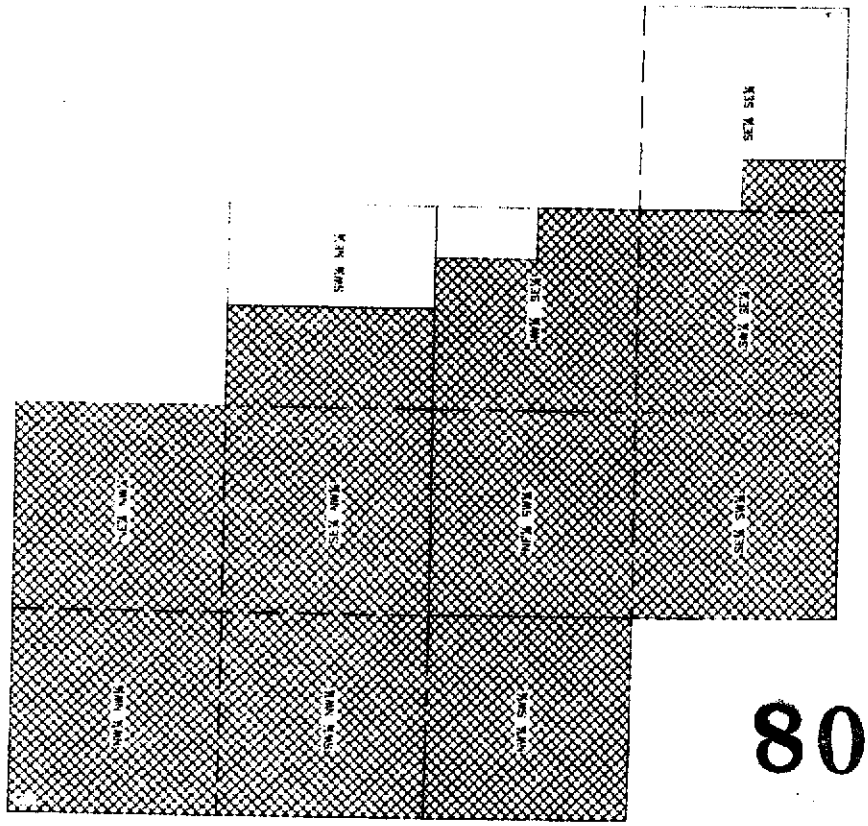

Sec. 1, T.18N., R.29E., M.D.B.&M.
T.C.D. SERIAL NOs. 956 & 997
(152.452 acres total in application)

LEGEND
EXISTING PLACE OF USE
PROPOSED PLACE OF USE PER APPLICATION

GRAPHIC SCALE
1 in. = 1000 ft.

N

PAGE 2 OF 2

MAP TO ACCOMPANY APPLICATION TO CHANGE THE PLACE OF USE OF A PORTION FOR IRRIGATION USE
BY: CHRISTINE R. FAIRBANKS, TRUSTEE OF THE CHRISTINE R. FAIRBANKS TRUST
FROM: TRUCKEE RIVER & CARSON RIVER
IN: CHURCHILL COUNTY

STATE ENGINEER'S USE

FILED
MAR 2 0 2000

LUMOS & ASSOCIATES
Civil Engineers
Land Surveyors
Water Resource Engineers
Planners
Environmental Specialists
Reno, Nevada
Fernley, Nevada

80378T

FILED
JAN 1 1 2010
STATE ENGINEER'S OFFICE