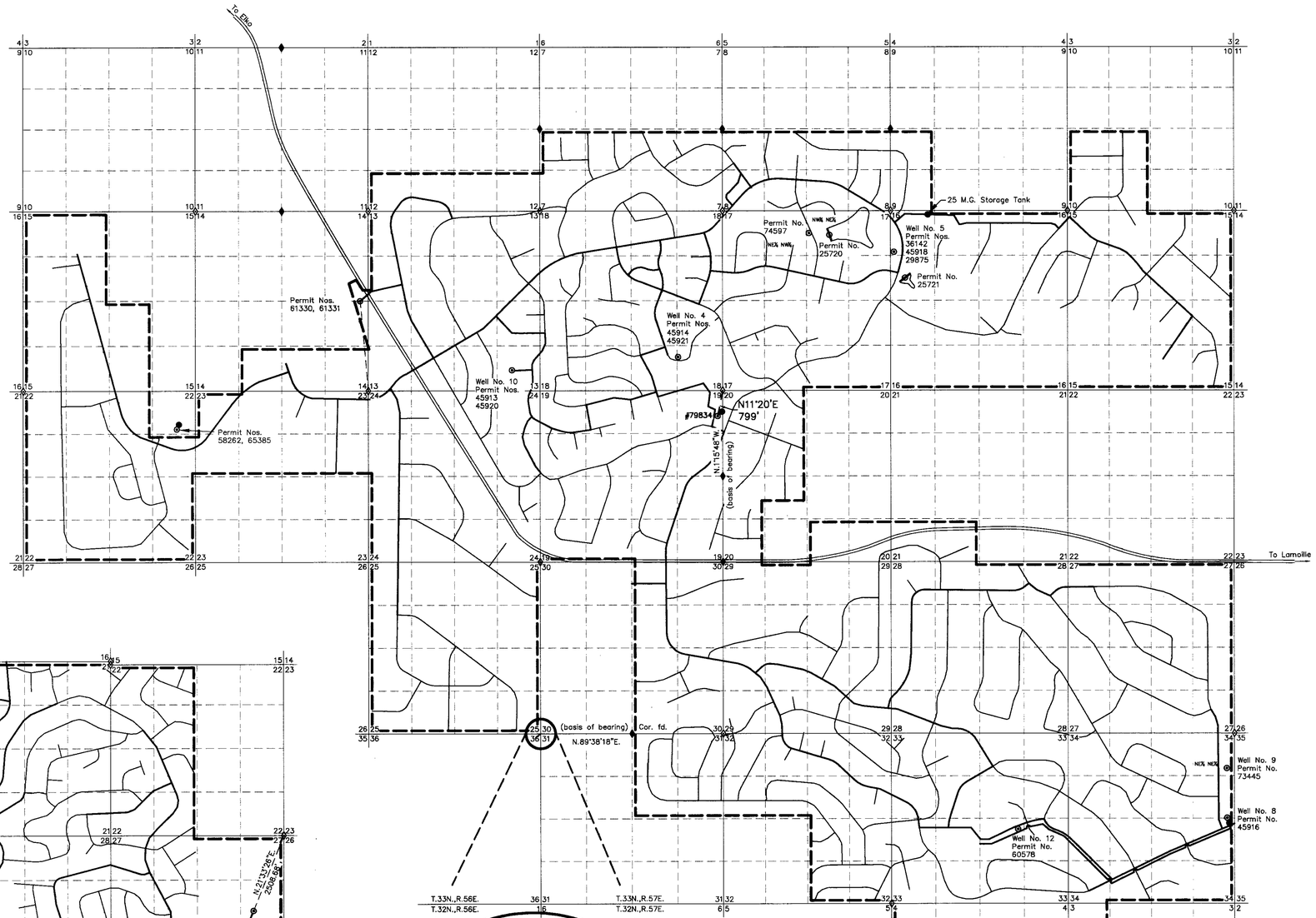

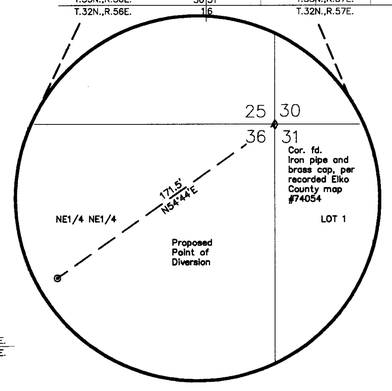

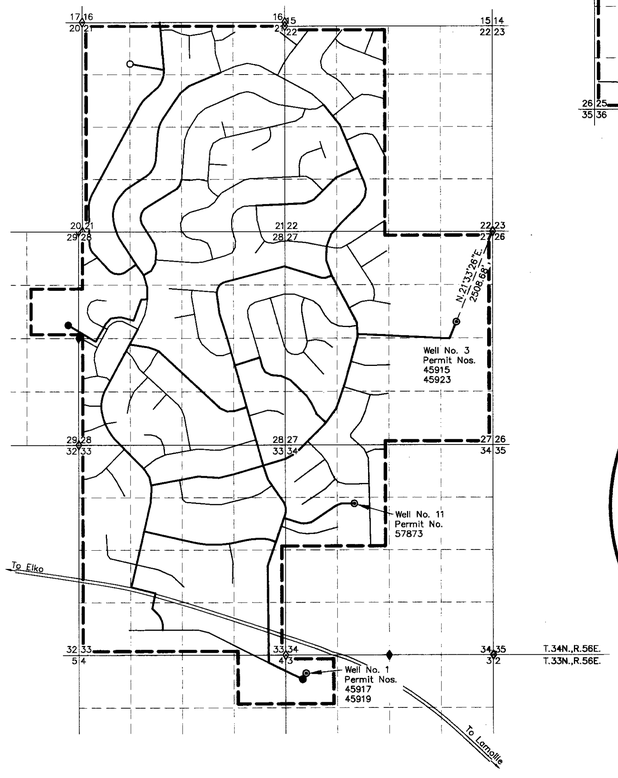

MOBILE HOME SECTION

N

T.32N.,R.57E.
T.33N.,R.56E.
T.33N.,R.57E.
T.34N.,R.56E.
M.D.M.

STATE OF NEVADA }
COUNTY OF ELKO } s.s.

I, William A Nisbet, being first duly sworn, depose and say that this map, consisting of one sheet, has been correctly drawn to the designated scale from field notes of a survey made by me, or under my supervision and direction, on the **26th day of AUGUST, 2010**; that it truly and correctly represents the proposed location and extent of the works used to divert water from **UNDERGROUND**, in **ELKO COUNTY**, by **SPRING CREEK UTILITIES COMPANY**, for **MUNICIPAL** purposes. That the proposed point of diversion, the approximate location and size of the diverting channel or other conduit, the place and manner of use, and the location and names of all other works or streams which are crossed by, or connected with, the said works, are fully and correctly designated thereon.

PROFESSIONAL LAND SURVEYOR-STATE OF NEVADA
WILLIAM A. NISBET
8/27/10
No. 3805
Exp. 12/21/11

William A. Nisbet
William A. Nisbet, state water-right surveyor

Subscribed and sworn to before me this 27 day of August, 2010.
by William A. Nisbet

Cookie Griswold
NOTARY PUBLIC in and for
ELKO COUNTY, NEVADA

COOKIE GRISWOLD
Notary Public, State of Nevada
Appointment No. 04-1088-5
My Appt. Expires May 28, 2014

BASIS OF BEARINGS: South line of SW1/4 Section 30, T.33N., R.57E., M.D.M., being N.89°38'18"E., and East line of Section 19, T.33N., R.57E., M.D.M. being N.1°15'48"W. as both are shown on the Record of Survey map prepared for Trico Development Corp., in office of Elko County Recorder, file #74054. Dated February 23, 1973.

LEGEND

- POINT OF DIVERSION
- FOUND SECTION CORNER
- FOUND 1/4 SECTION CORNER
- FOUND 1/16 SECTION CORNER
- WATER STORAGE TANK
- 2", 3" & 4" WATER PIPELINES
- 6" & 8" WATER PIPELINES
- PLACE OF USE – INCLUDES SERVICE AREA OF SPRING CREEK UTILITIES CORP. FILED WITH PUBLIC SERVICE COMMISSION, AS AMENDED

0 2000 4000 6000 8000 10000
SCALE: 1"=2000'

STATE ENGINEER'S USE

JS 9-1-2010 Section 36 tie detail has no scale. Approx 1"=50'
" " " application distance 171.47'
Legend POU line should be dashed

80123
FILED
AUG 31 2010
STATE ENGINEER'S OFFICE

2010 AUG 31 AM 10:53

PROJECT NO. 2022.001
DRAWING NO. W10005
DATE: 8/26/10

CHILTON Engineering and Surveying, LTD
(775) 738-2121 421 Court Street Elko, Nevada 89801

MAP TO ACCOMPANY APPLICATION
TO CHANGE POINT OF DIVERSION AND PLACE OF USE OF A PORTION OF WATER HERETOFORE APPROPRIATED UNDER PERMIT 45923

for MUNICIPAL purposes
by SPRING CREEK UTILITIES COMPANY
from an UNDERGROUND source
in ELKO COUNTY

W10005

80123