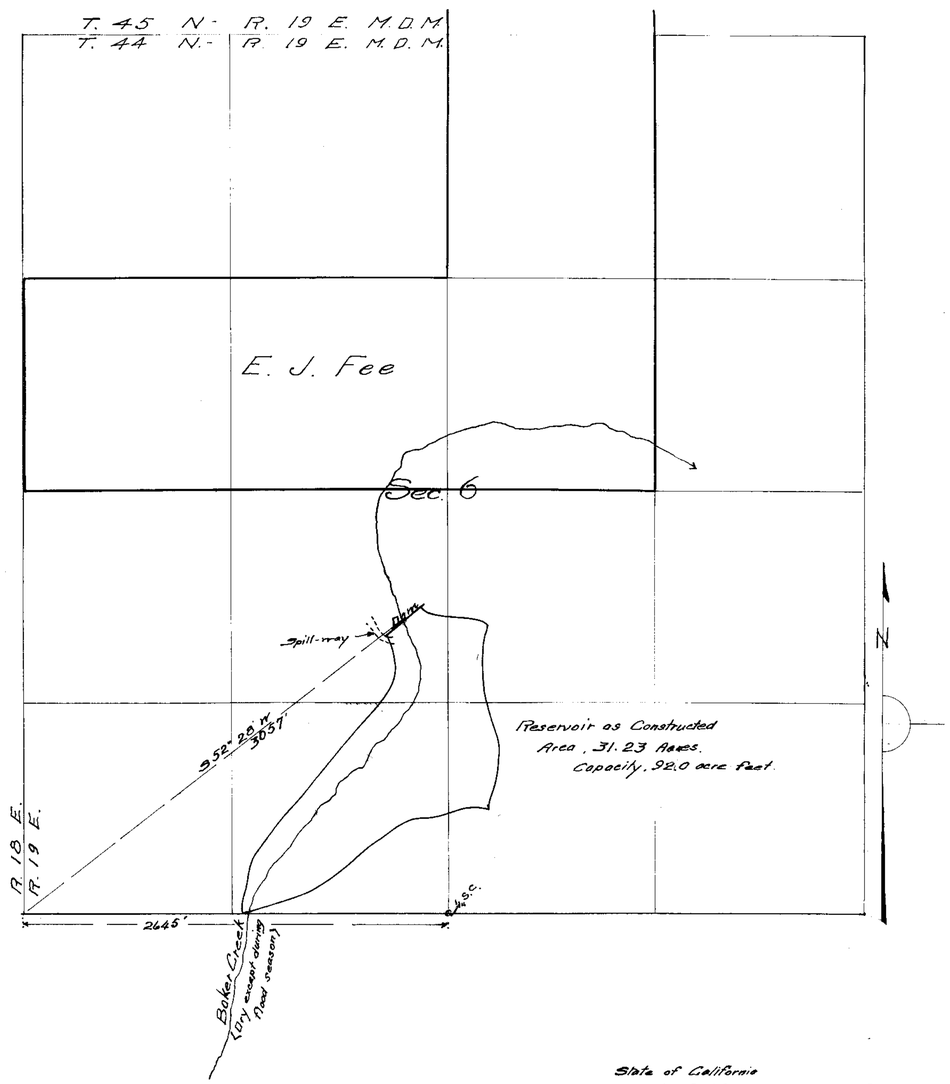

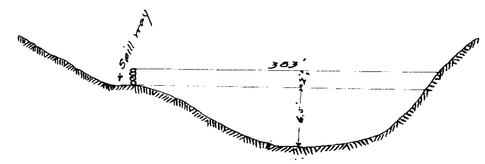

Profile of Dam

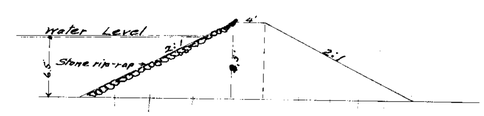

Maximum Section of Dam as Constructed.

State of California
County of Modoc. - - - - - - SS.

I, A. M. Green, being first duly sworn, depose and say that the above map is a true and accurate plot of the Stock Water reservoir of E. J. Fee, as taken from notes of a survey made by me on the 21st day of November, 1928, and that said map and survey were made at the instance of the said E. J. Fee.

A M Green
Surveyor.

Subscribed and sworn to before me this 4 day of December 1928

[illegible]
Notary Public.

FILED
Dec. 6, 1928
STATE ENGINEER

Copied on 1752 Feb. 23, 1932.

Stock Water Reservoir
In Sec. 6, T. 44 N - R 19 E. - M.D.M.
E. J. FEE,
Fort Bidwell, California
Application No 8739.
Scale, 1 inch = 500 feet.

8739