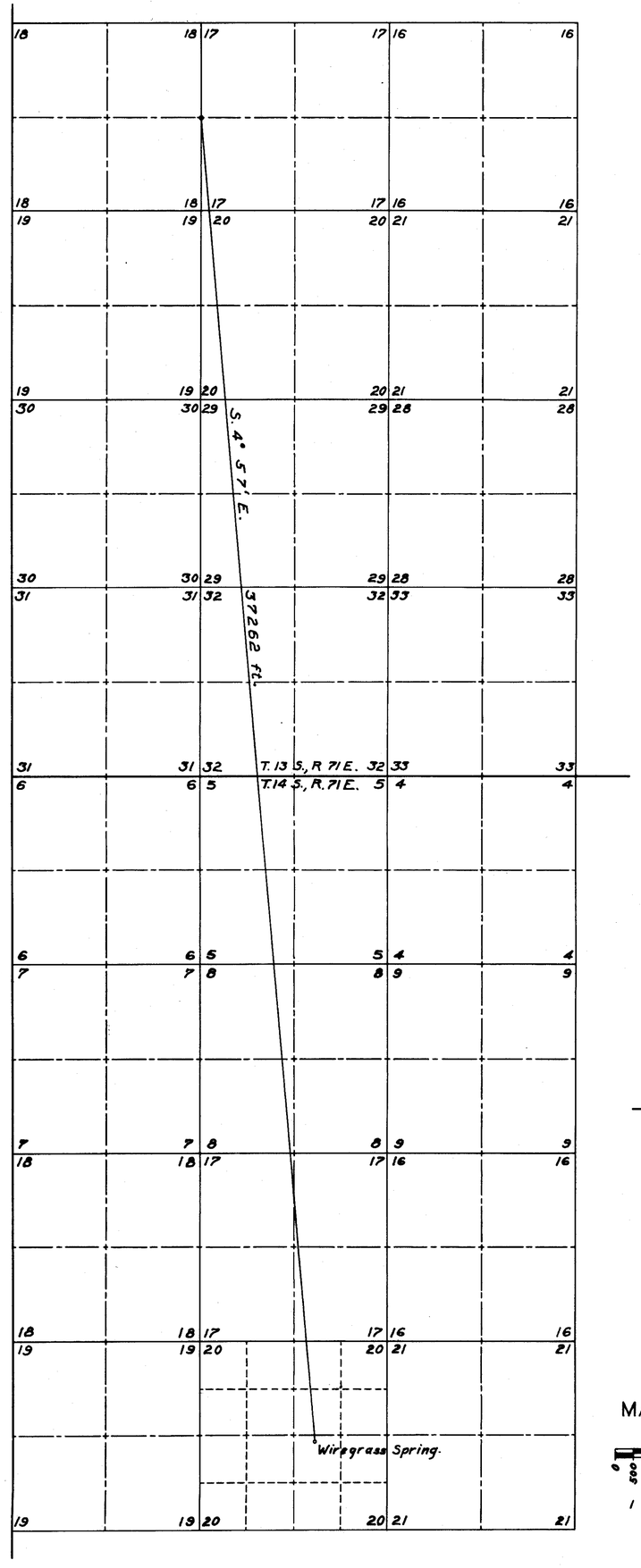

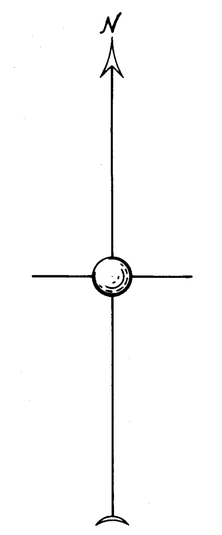

MAP SHOWING TIE.

SCALE

0 500 1000 2000 3000 4000 5000

1 inch = 2000 feet.

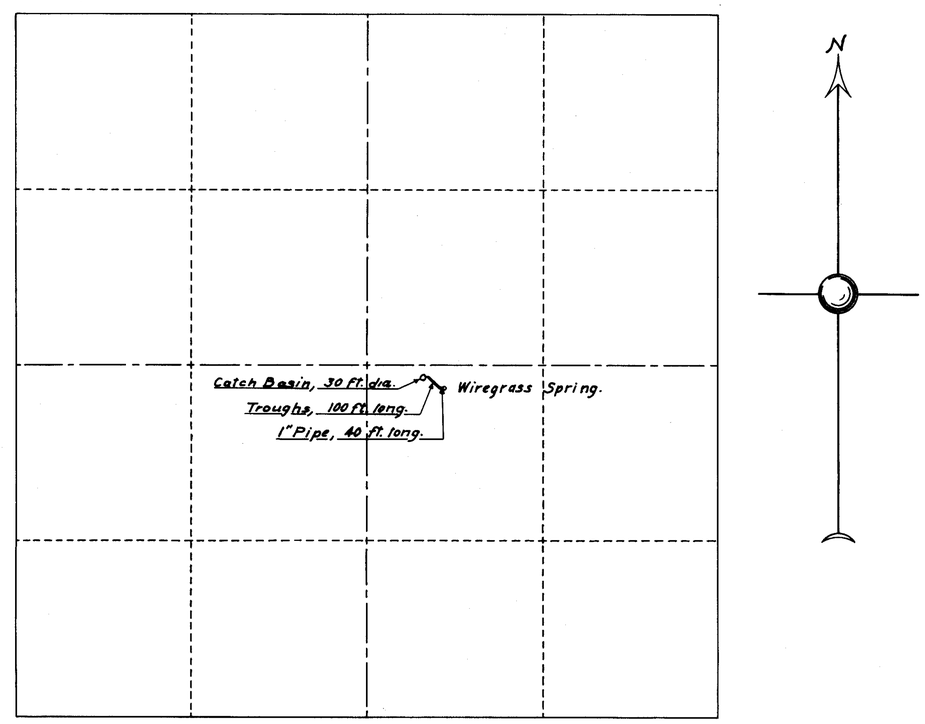

MAP OF

Sec. 20. T. 14 S., R. 71 E., Unsurveyed,

Showing Proposed Works.

SCALE

0 500 ft. 1000 ft. 2000 ft. 3000 ft.

State of ~~Nevada~~ Utah
County of ~~Clark~~ Washington : ss.

I, W. W. Cannon, being first duly sworn, depose and say that this map, consisting of one sheet, has been correctly drawn to the designated scale from field notes of a survey made by me on the 28th and 29th days of August, 1929; that it truly and correctly represents the location and extent of the works proposed to be used to divert water from Wiregrass Spring, in Clark County, by Joseph T. Atkin & Sons for stock-watering purposes. That the proposed point of diversion, the approximate location and size of the diverting channel or other conduit, the place and manner of use, and the location and names of all other works or streams which are crossed by or connected with the said works, are fully and correctly designated thereon.

W. W. Cannon
State Water Right Surveyor.

Subscribed and sworn to before me this 18th day of September, 1929.

Kenneth D. Williams
Notary Public in and for ~~Clark~~ Washington County, ~~Nevada~~ Utah.

My Commission Expires January 30, 1933.

67780 CERTIFICATE NO. 18017 ISSUED 6-29-4

FILED
Sept. 20, 1929
STATE ENGINEER'S OFFICE

8731 Filed No. 2042 Issue 12/31/34

MAP

To Accompany Application to Appropriate Water for

STOCK-WATERING

by

Joseph T. Atkin & Sons

from

WIREGRASS SPRING.

67780 8731