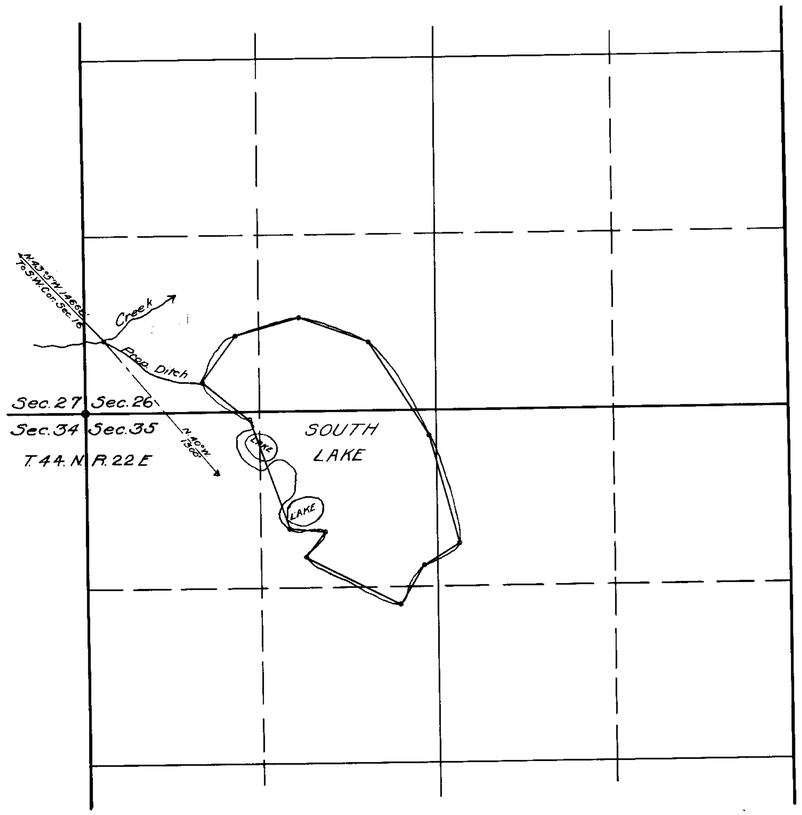

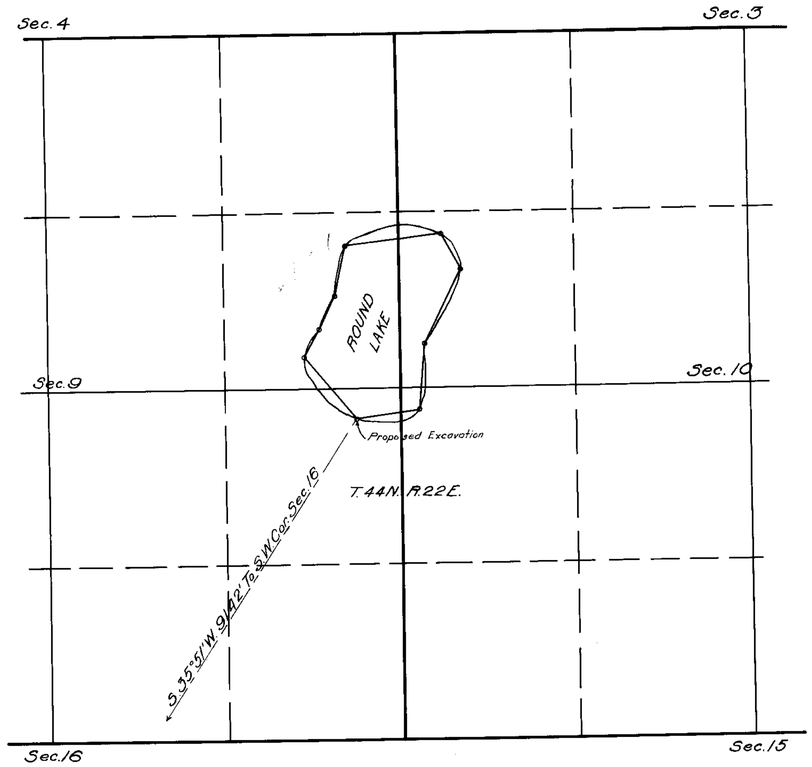

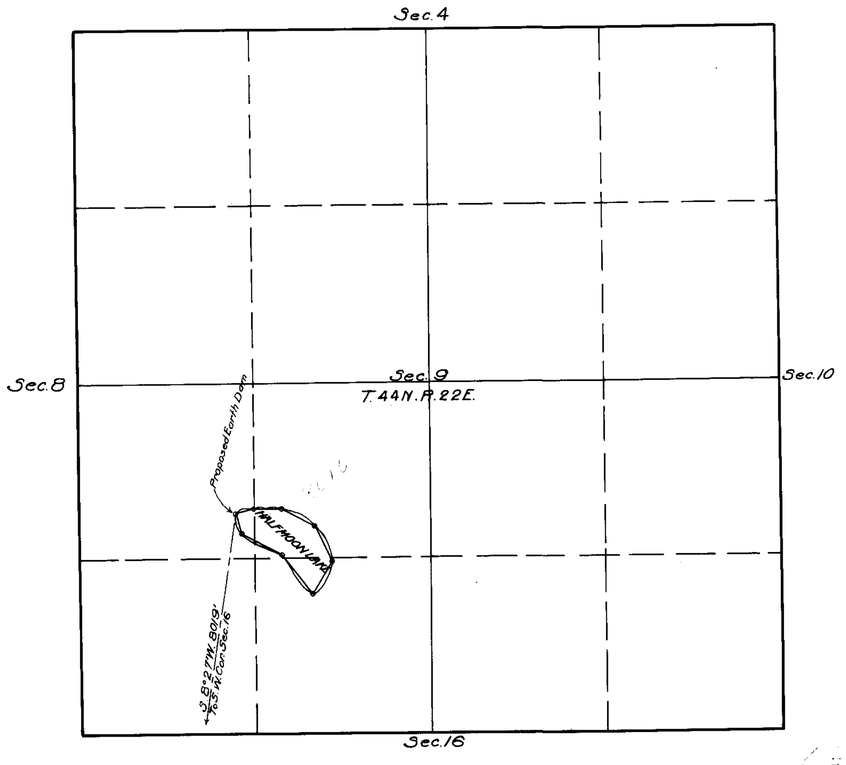

State of Nevada }
County of Washoe } S.S.

I, C.V. Taylor, being first duly sworn, depose and say; that the above map is a true and accurate plat of the stock watering works as taken from the field notes of a survey made by me, completed May 19, 1928; that such survey was made at the instance of W.E. Rinehart; that the map represents the works described in Applications Nos. 8607, 8610 and 8611 together with streams and ditches in the immediate vicinity

C.V. Taylor State Water Right Surveyor

Subscribed and sworn to before me
this 6th day of July, 1928

C.H. Kent

Notary Public in and for Washoe County, Nevada.

2278 10/5/32
2275 10/5/32
2273 10/5/32

FILED
July 10, 1928

MAP

To Accompany Applications to Appropriate Water For Stock Watering Purposes

South Lake - 8611
Round Lake - 8607
Half Moon Lake - 8610

Washoe County, Nevada

W. E. Rinehart, Applicant.

File → 8607, 8610, 8611