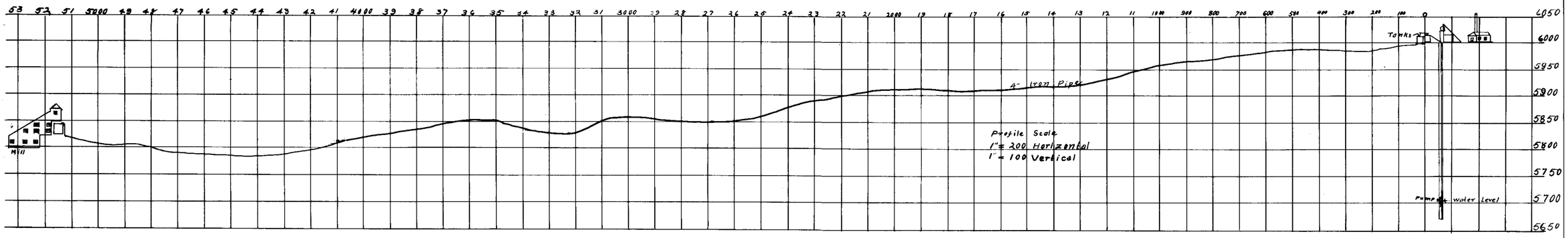

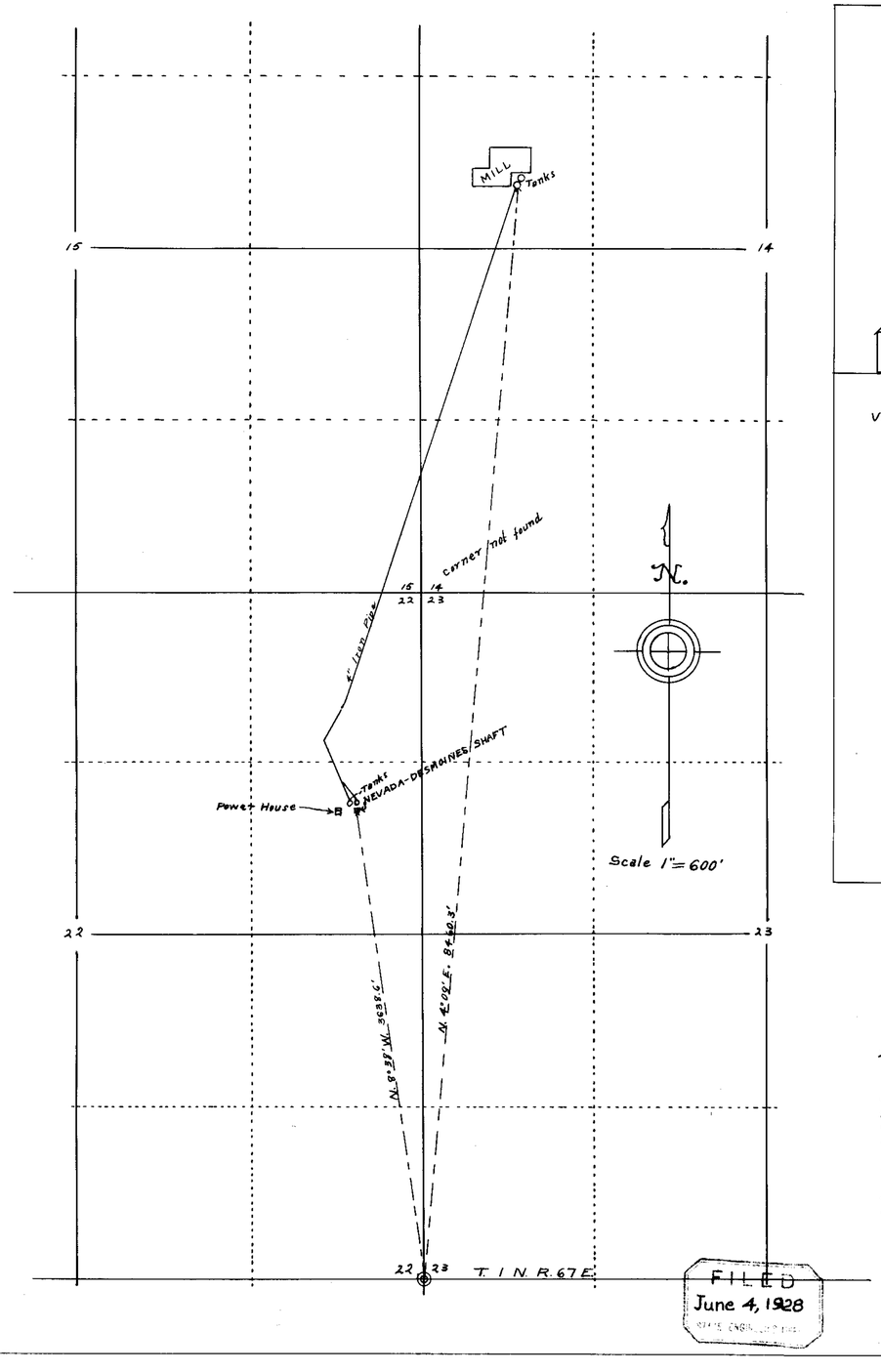

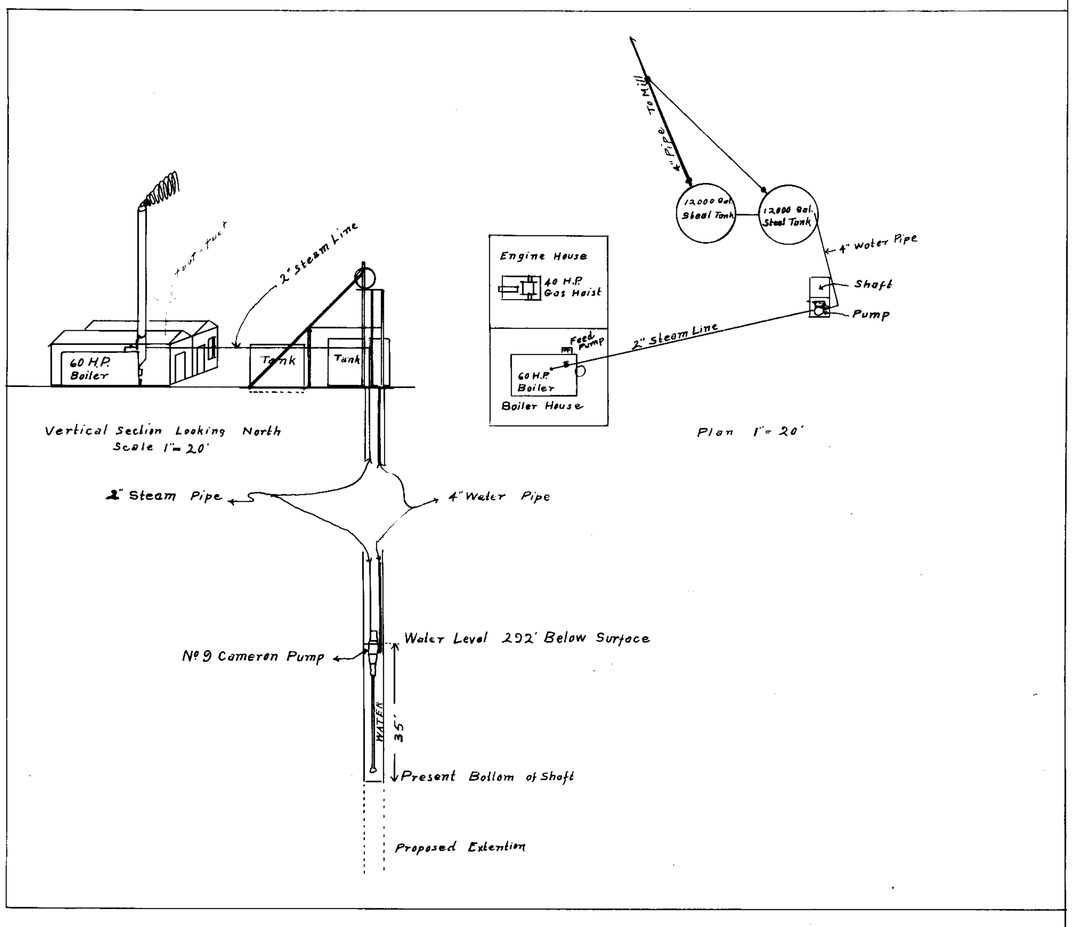

STATE OF NEVADA }
COUNTY OF LINCOLN } S.S.

I, Frank Walker, being first duly sworn, depose and say that this map and profile, has been correctly drawn to the designated scale from field notes of a survey made by me, between the 21st day of Jan. and the 20th day of May 1928; that it truly and correctly represents the location and extent of the proposed works used to divert water from Nevada-Desmoines Shaft in Lincoln County, Nevada; by John Janney, for Milling purposes.

That the proposed point of diversion, the location of the power-house and mill, the approximate size and capacity of the diverting pump and pipeline, and the location of all other works are fully and correctly designated hereon.

Frank Walker
State Water Right Surveyor

Subscribed and sworn to before me this 1st day of June 1928

Dan Miranda
Notary Public in and for Lincoln County Nev.

FILED
June 4, 1928
STATE ENGINEER

2170 January 30, 1926

MAP AND PROFILE
TO ACCOMPANY APPLICATION
TO APPROPRIATE WATER FOR
MILLING
BY
JOHN JANNEY
FROM
NEVADA-DESMOINES SHAFT
LINCOLN COUNTY NEVADA

8556