T.17S., R.67E., M.D.B.&M.

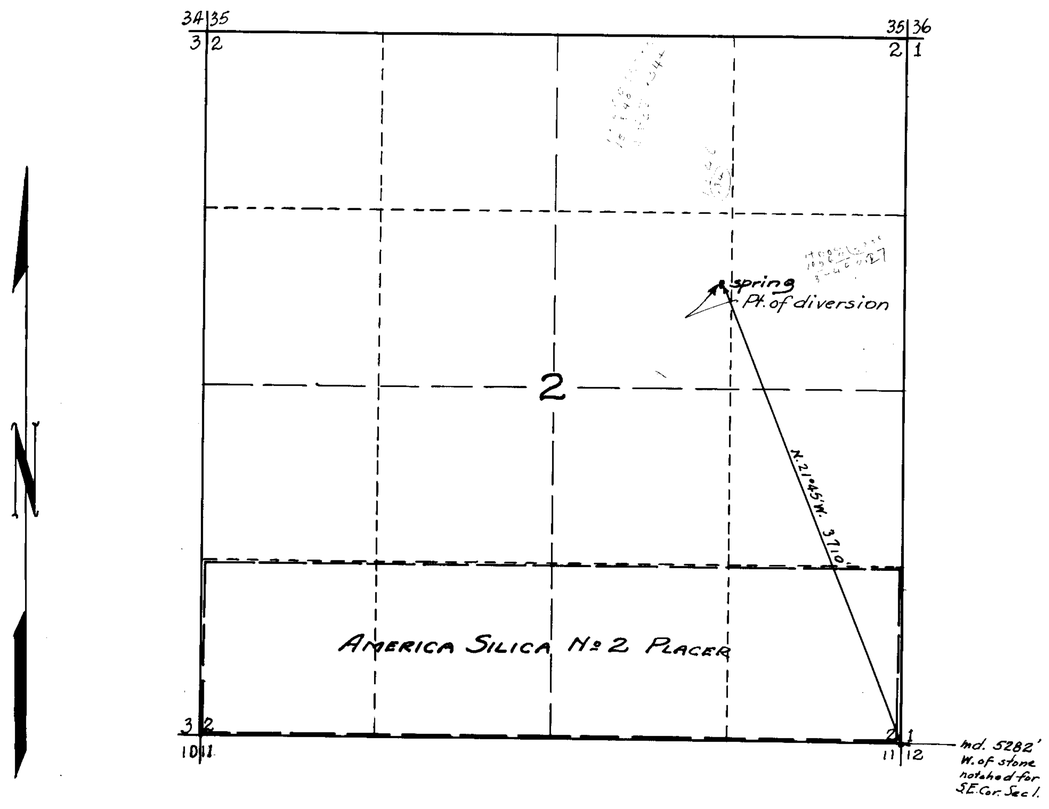

STATE OF NEVADA
County of Clark } SS.

I, C.D. BAKER, being first duly sworn, depose and say that this map, consisting of one sheet, has been correctly drawn to the designated scale from the field notes of a survey made under my supervision and direction on the 28th day of March, 1928; that it truly and correctly represents the location and extent of the proposed works used to divert water from an Unnamed Spring, in Clark County, by H.K. POLLOCK, for mining purposes. That the proposed point of diversion and return, the location of the mine, the approximate size, and capacity of the conduit, and the location and names of all other works or streams which are crossed by, or connected with, said works, are fully and correctly designated thereon.

C.D. Baker
STATE WATER RIGHT SURVEYOR.

Subscribed and sworn to before me this 23rd day of April, 1928.

S.R. Whitehead
NOTARY PUBLIC IN AND FOR
CLARK COUNTY - NEVADA

Commission expires
July 18, 1929.

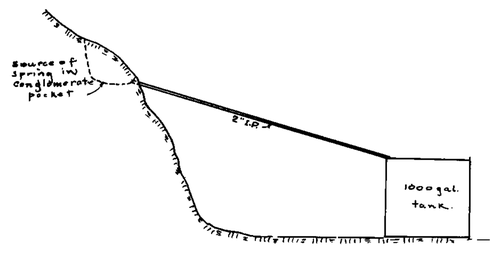

Scale 1" = 600'



April 26, 1928

MAP TO ACCOMPANY
APPLICATION NO. 8493
TO APPROPRIATE WATER FOR
~ MINING ~
BY H.K. POLLOCK FROM
AN UNNAMED SPRING IN
SEC. 2, T.17S., R.67E., M.D.B.M.

8493