



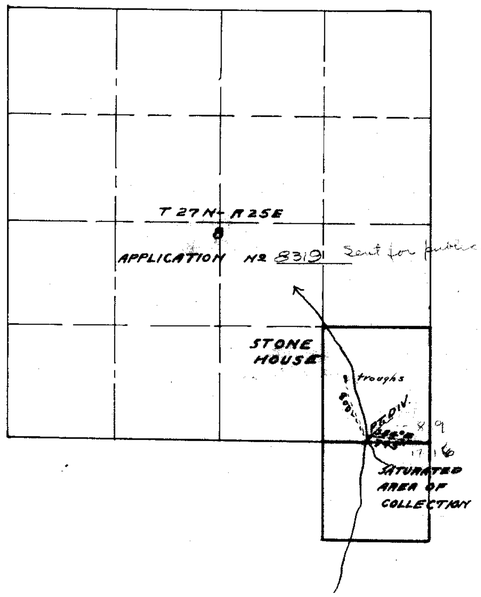

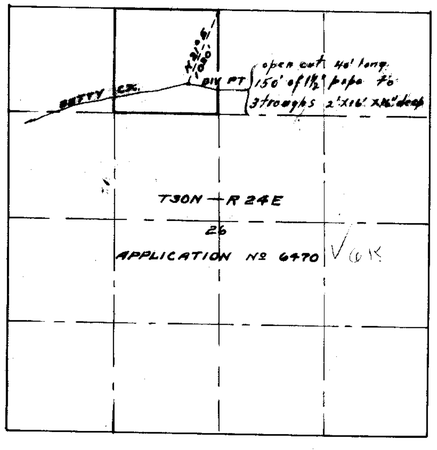

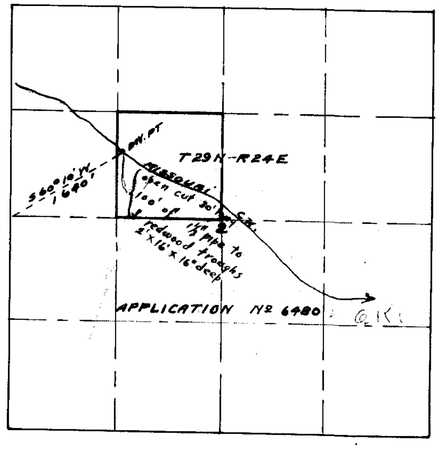

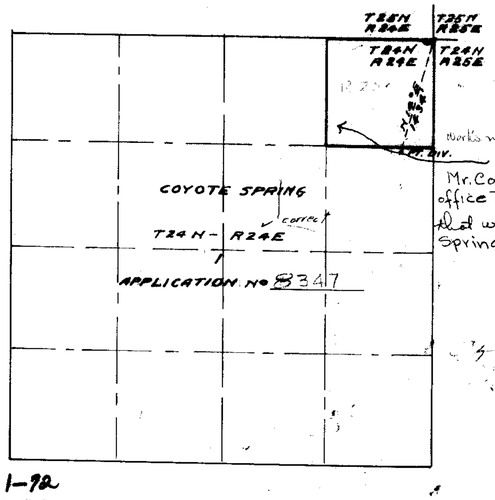

Mr. Cowles called at the office Feb 1, 1928 and that works are located at Springo NW.

CERTIFICATE No. 7898 ISSUED 9-1-72

CERTIFICATE No. [redacted] ISSUED [redacted]

STATE OF NEVADA }
COUNTY OF WASHOE } SS

I, F.L. GOULD, BEING FIRST DULY SWORN DEPOSE AND SAY, THAT THIS MAP CONSISTING OF ONE SHEET, HAS BEEN CORRECTLY DRAWN TO THE DESIGNATED SCALE FROM FIELD NOTES OF A SURVEY MADE BY ME OCTOBER 4-5-6, 1927, THAT IT TRULY AND CORRECTLY REPRESENTS THE THE LOCATION AND EXTENT OF THE WORKS USED TO DIVERT WATER FROM THE VARIOUS SOURCES OF SUPPLY IN APPLICATIONS Nos 8469-8470 8471-8480 -_____-_____, IN PERSHING COUNTY, BY R.H. COWLES, FOR STOCK WATERING PURPOSES; THAT THE POINT OF DIVERSION, THE LOCATION AND SIZE OF DIVERTING OR OTHER CONDUIT, THE PLACE AND MANNER OF USE, THE LOCATION AND NAMES OF ALL OTHER OR STREAMS WHICH ARE CROSSED BY OR CONNECTED WITH THE SAID WORKS, ARE FULLY AND CORRECTLY DESIGNATED THEREON.

F. L. Gould
STATE WATER RIGHT SURVEYOR

SUSCRIBED AND SWORN TO BEFORE ME, THIS THE 7th DAY OF OCTOBER 1927

Clarence H. Batten
NOTARY IN AND FOR WASHOE CO, NEV.

FILED
NOV. 18, 1927
STATE ENGINEER'S OFFICE

6469 Certificate No. -1485- Jan. 30, 1929

6470 Certificate No. -1486- Jan 30, 1929

6471 -1487- Jan. 30, 1929

6480 -1488- Jan. 30, 1929

OFFICE STATE ENGINEER NOV 18 '27 RECEIVED

OFFICE STATE ENGINEER OCT 25 '27 RECEIVED

1 IN = 1000 FT
500' 1000' 2000' 3000' 4000'

MAP TO ACCOMPANY
PROOF OF BENEFICIAL USE
UNDER APPLICATIONS
Nos 6469, 6470, 6471, 6480
FOR STOCK WATERING
BY
R.H. COWLES

8319, 6480 6471, 6470, 6469, 8347 ← Filed