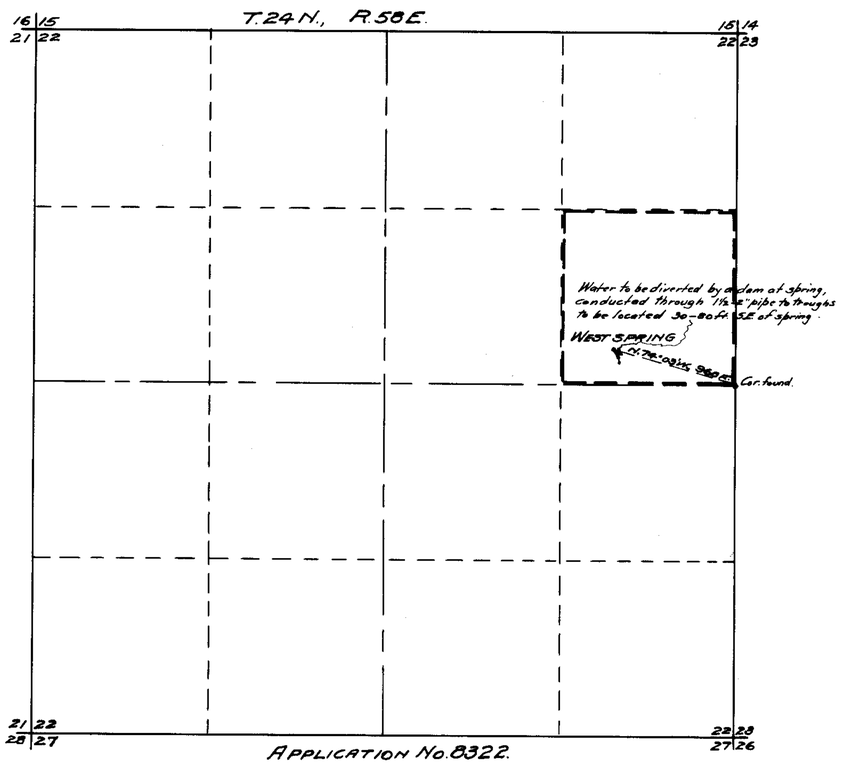

APPLICATION No. 8322.

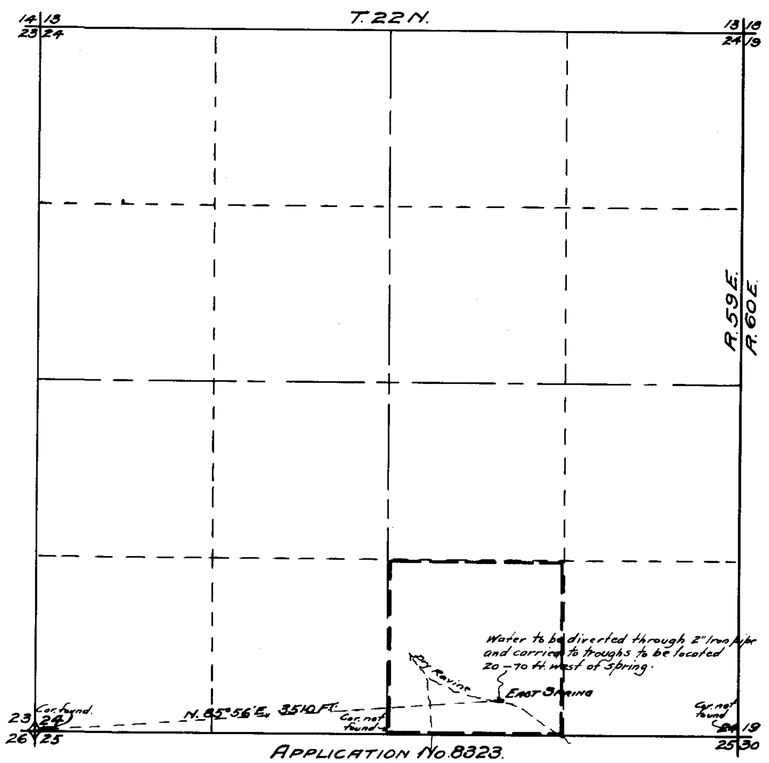

APPLICATION No. 8323.



STATE OF NEVADA } ss.
County of ELKO }

I, Chas. F. De Armond, being first duly sworn, depose and say that this map, consisting of one sheet, has been correctly drawn to the designated scale from field notes of a survey made by me between the 20th and 21st days of June, 1927; that it truly and correctly represents the location and extent of the proposed works used to divert water from WEST and EAST springs, in White Pine County, by SNOW CREEK LIVESTOCK Co. for stock watering purposes. That the proposed point of diversion, the approximate size of the diverting conduit, the place and manner of use, and the location and names of all other works or streams which are crossed by, or connected with the said works, are fully and correctly designated thereon.

Chas. F. De Armond
State Water Right Surveyor.

Subscribed and sworn to before me this 3rd day of October, 1927.

Notary Public in and for Elko County, Nevada.

FILED
Oct. 5, 1927
STATE ENGINEER'S OFFICE

SCALE 1 INCH = 600 FEET.

MAP

TO ACCOMPANY APPLICATIONS Nos. 8322-3 TO APPROPRIATE WATER FOR STOCKWATERING BY SNOW CREEK LIVESTOCK CO. FROM EAST AND WEST SPRINGS

File 8322-8323