Note::
A Small earth and rock dam has been Constructed at the spring and a 2 inch Pipe 24 ft long installed which conveys the water to a wood Trough 1x1x9 ft. S. E. of the Spring.

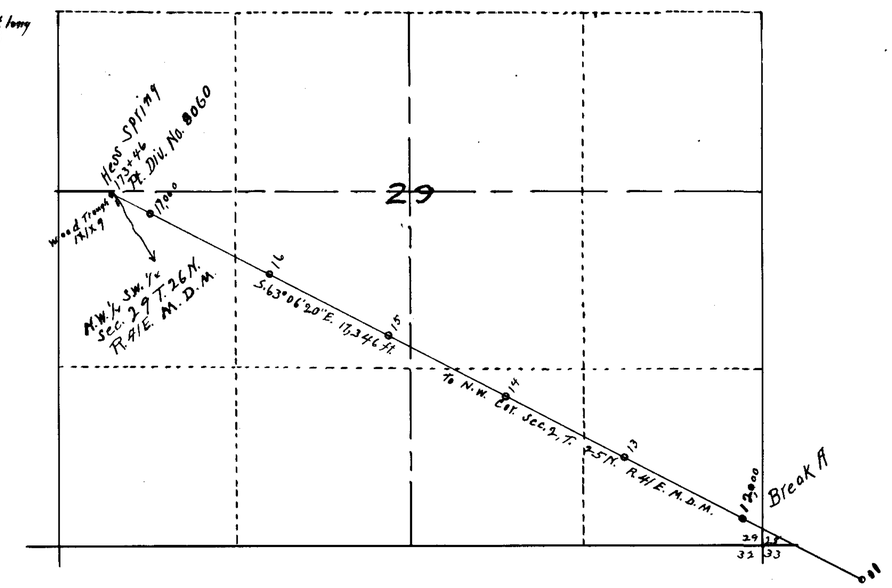

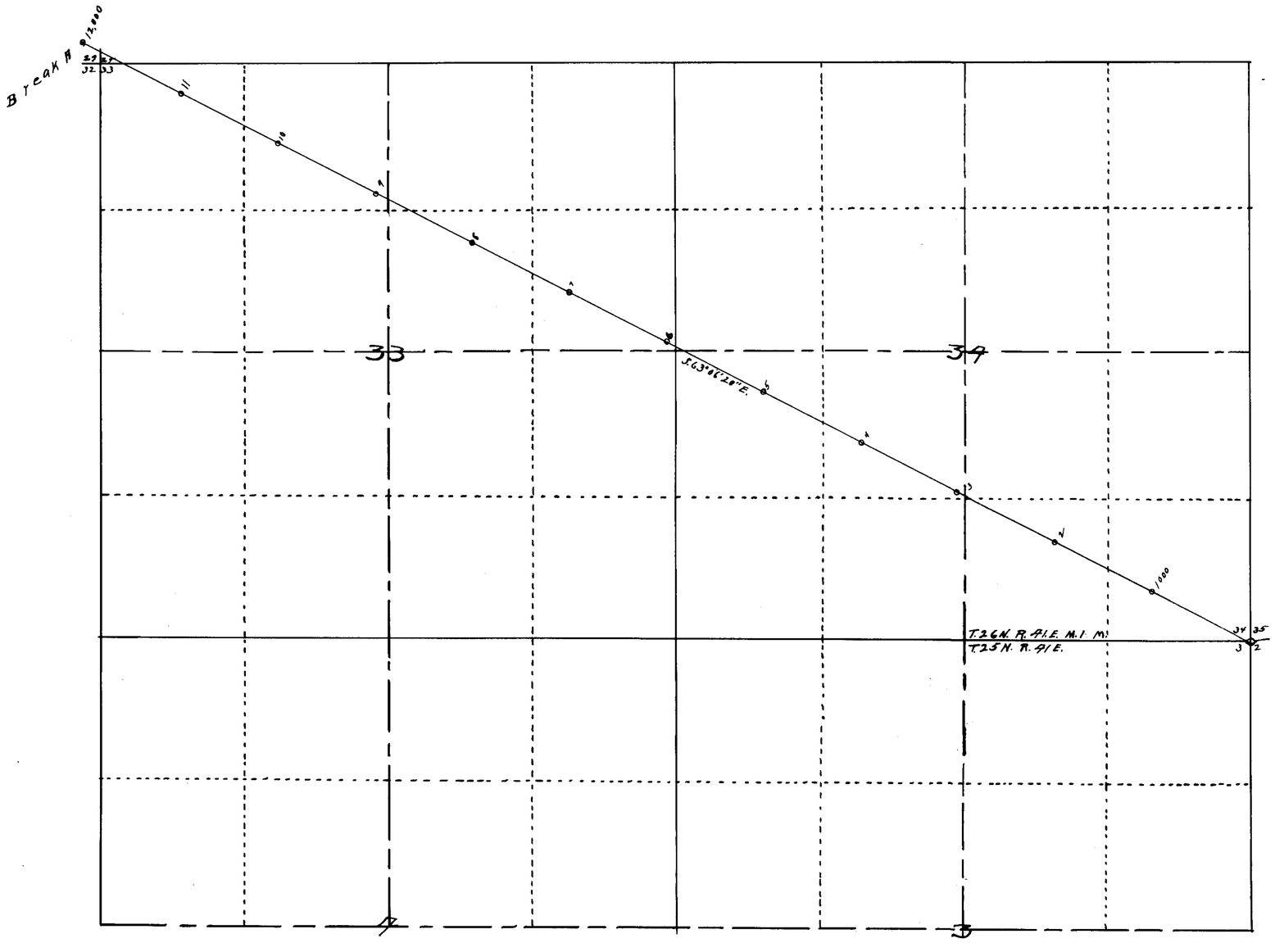

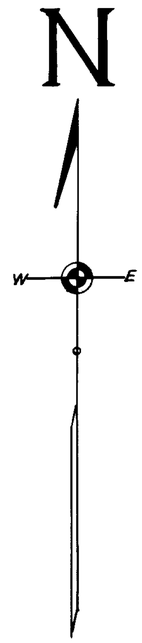

STATE OF NEVADA
COUNTY OF LANDER SS.

I, O. P. Adams, being first duly sworn, depose and say that this map, consisting of one sheet has been correctly drawn to the designated scale from field notes of a survey made by me in March 1927, and completed by Fred J. Hess under my direction in April 1931; that it truly and correctly represents the location and extent of the works used to divert water from Lower Cottonwood Spring, in Lander County, by Fred J. Hess for stockwatering purposes under application No. 8060. That the point of diversion, the location and size of the diverting channel or other conduit the place and manner of use, and the location and names of all other works or streams which are crossed by or connected with said works, are fully and correctly designated thereon.

O. P. Adams
State Water Right Surveyor.

Subscribed and sworn to before me this 7th day of July 1931.
John T. Brooks
Notary Public in and for Pershing County, Nevada.
Com. expires Feby 7th 1932

Scale:: 600 ft. To ONE INCH

0 1 2 4 6 1000 2000 3000 ft.

Certificate No. 7818 Issued

Certificate No. 1819 Issued

FILED
July 8, 1931
STATE ENGINEER'S OFFICE

MAP
TO ACCOMPANY PROOF OF BENEFICIAL USE UNDER APPLICATION No. 8060 FOR STOCKWATERING BY FRED J. HESS FROM HESS SPRING

8060