Name	Section	Subdivision	Township	Range	Remarks
Etchemendy Spring No. 4	12	N.E.¼ of S.W.¼	25 N.	54 E.	Surveyed Land.

T. 25 N. R. 54 E., M.D.B.&M.

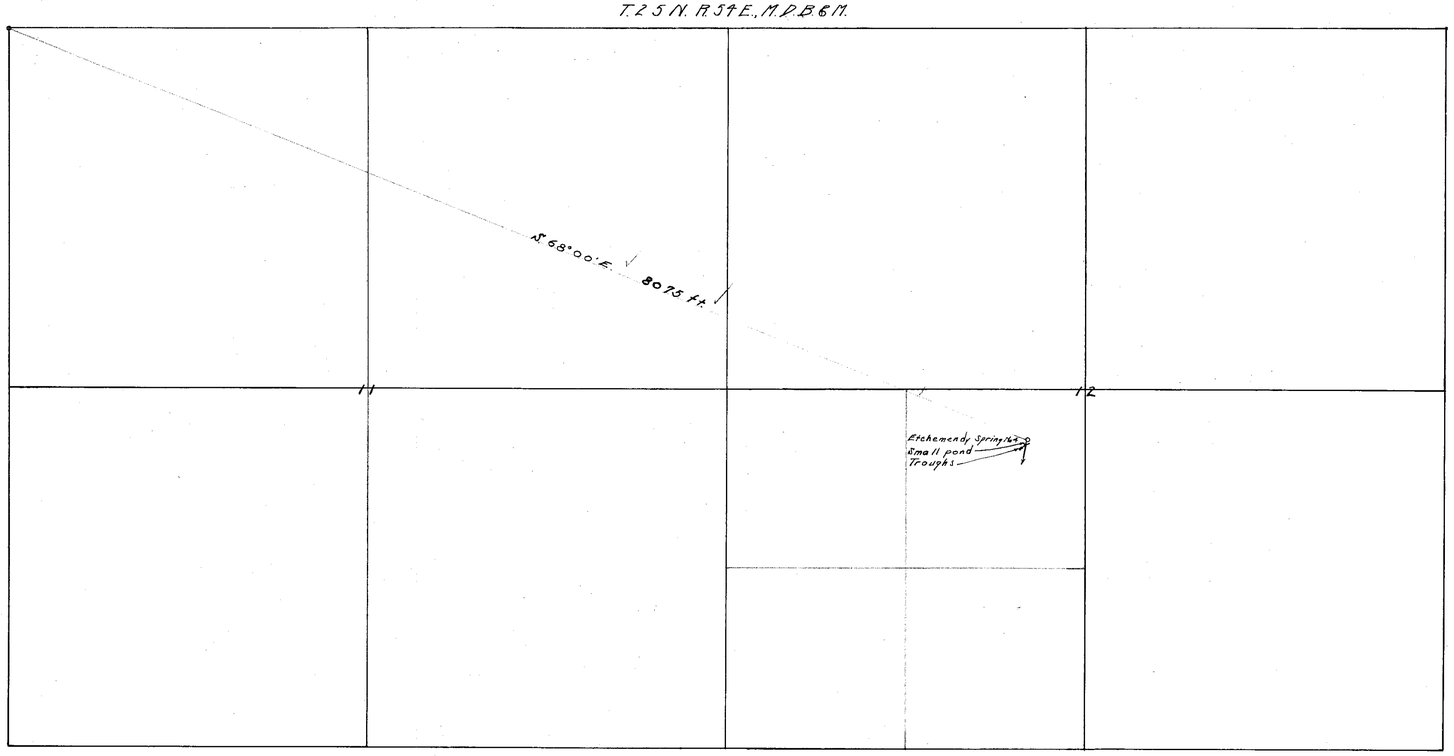

PROPOSED WORKS



Drawing of earth dam to be built for impounding water at Etchemendy Spring No. 4.
Scale, 1" = 5'



Drawing of troughs to be installed at Etchemendy Spring No. 4.
Scale, 1" = 10'

8075
5280
2795

15280
15

Harris
3-19-27

Map For Filing With Application No. 8000
by
Martin Etchemendy
Eureka, Nevada,
Scale, 1" = 600'

State of Nevada,
County of Eureka } S.S.

I, L. A. Harris, being first duly sworn, depose and say that the above map is a true and accurate plat of the location of "Etchemendy Spring No. 4" as taken from the field notes of a survey made by me, completed on the 4th day of February, 1927.

That the map and survey were made at the instance of Martin Etchemendy, and that it truly represents the location of the said spring.

L. A. Harris,
Water Right Surveyor.

Subscribed and sworn to before me,
this 17 day of February 1927.

Notary Public in and for Eureka County, Nevada.

FILED
MARCH, 19, 1927
STATE ENGINEER'S OFFICE

(S)

Certificate No. 1888 Issued December 21, 1932.

V11013 8000