NE¼, SECTION 13, TOWNSHIP 6 NORTH, RANGE 40 EAST, M.D.M., NYE COUNTY, NEVADA

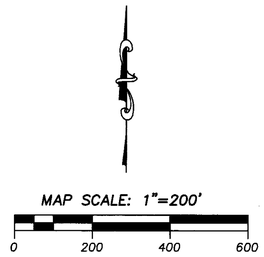

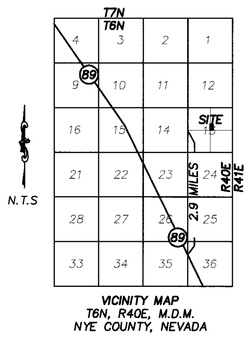

VICINITY MAP
T6N, R40E, M.D.M.
NYE COUNTY, NEVADA

STATE OF NEVADA)
) SS.
COUNTY OF CLARK)

I, ROBERT L. CARRINGTON, BEING FIRST DULY SWORN, DEPOSE AND SAY THAT THE SITE INSPECTIONS HAVE BEEN MADE BY ME, OR UNDER MY DIRECT SUPERVISION AND DIRECTION, BETWEEN JUNE 3, 2010 AND JUNE 4, 2010, THAT THE LOCATION OF EACH REFERENCE MONUMENT HAS BEEN VERIFIED BY SITE INSPECTION; THAT THE POINT OF DIVERSION AND PLACE OF USE HAVE BEEN INSPECTED; THAT THIS MAP, CONSISTING OF ONE SHEET, HAS BEEN CORRECTLY DRAWN TO THE DESIGNATED SCALE FROM SURVEY CALCULATIONS NOTES PREPARED BY ME, OR UNDER MY DIRECT SUPERVISION AND DIRECTION, RELYING ON UPON ANALYSIS OF A RECORDED PARCEL MAPS IN THE OFFICE OF THE COUNTY RECORDER, NYE COUNTY, NEVADA AND PUBLIC RECORDS OF THE BUREAU OF LAND MANAGEMENT, THAT THIS MAP TRULY AND CORRECTLY REPRESENTS THE PROPOSED LOCATION AND EXTENT OF THE WORKS USED TO DIVERT WATER FROM AN UNDERGROUND SOURCE IN NYE COUNTY, NEVADA, BY THE DONALD AND NANCY THORPE FAMILY TRUST, THAT THE EXISTING POINT OF DIVERSION, PLACE OF USE AND MANNER OF USE BY OR CONNECTED TO SAID WORKS, ARE FULLY AND CORRECTLY DESIGNATED HEREON.

ROBERT L. CARRINGTON
PROFESSIONAL LAND SURVEYOR LICENSE NO. 9103
WATER RIGHTS SURVEYOR LICENSE NO. 1165

PROFESSIONAL LAND SURVEYOR ROBERT L. CARRINGTON EXP. 12/31/10 No. 9103 STATE OF NEVADA
6/8/2010

SUBSCRIBED AND SWORN BEFORE ME ON THIS 8th DAY OF June 2010,
BY ROBERT L. CARRINGTON, A NEVADA PROFESSIONAL LAND SURVEYOR LICENSE NO. 9103
AND NEVADA WATER RIGHTS SURVEYOR LICENSE NO. 1165.

Barbara Baird
NOTARY PUBLIC IN AND FOR CLARK COUNTY, NEVADA
MY COMMISSION EXPIRES ON 6/1/2011

BARBARA BAIRD
Notary Public, State of Nevada
Appointment No. 04469458
My Appt. Expires June 1, 2011

DETAIL "A"

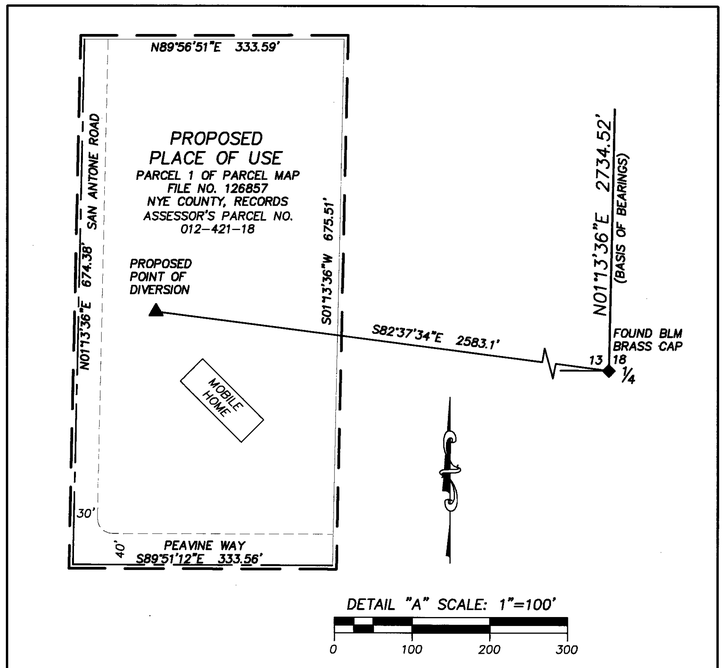

BASIS OF BEARINGS

NORTH 01°13'36" EAST, BEING THE EAST LINE OF THE NORTHEAST (NE¼) OF SECTION 13, TOWNSHIP 6 NORTH, RANGE 40 EAST, M.D.M., NYE COUNTY, NEVADA AS SHOWN ON A PARCEL MAP RECORDED AS FILE NO. 126857, ON OCTOBER 10, 1984 IN THE OFFICE OF THE COUNTY RECORDER, NYE COUNTY, NEVADA.

LEGEND

- TOWNSHIP/RANGE LINES
- SECTION LINE
- QUARTER SECTION LINE
- SIXTEENTH SECTION LINE
- EXISTING PLACE OF USE
- PARCEL LINES
- ROAD EASEMENT
- FOUND BLM SECTION CORNER AS SHOWN
- FOUND BLM ¼ CORNER
- EXISTING POINT OF DIVERSION
- BLM — BUREAU OF LAND MANAGEMENT

NOTES

1. THE EXISTING PLACE OF USE IS THE NE¼ OF SECTION 13, T6N, R40E, M.D.M., NYE COUNTY, NEVADA
2. THE PLACE OF USE CHANGE IS PARCEL 1 AS SHOWN ON A PARCEL MAP RECORDED AS FILE NO. 126857 ON OCTOBER 10, 1984 IN THE OFFICE OF THE RECORDER, NYE COUNTY, NEVADA.
3. THE SOURCE IS UNDERGROUND.
4. THE EXISTING POINT OF DIVERSION: NE¼ NE¼ SEC. 13, T.6N., R.40E., MDB&M OR AT A POINT FROM WHICH THE NE CORNER OF SAID SEC. 13 BEARS N.44°30'E., A DISTANCE OF 108 FEET.
5. THE POINT OF DIVERSION CHANGE IS A DRILLED WELL LOCATED WITHIN THE BOUNDARIES OF PARCEL 1 WHICH LIES WITHIN THE SW¼ OF THE NE¼ OF SECTION 13, T6N, R40E, M.D.M. OR AT A POINT TO WHICH THE SE CORNER OF THE NE¼ OF SECTION 13, T6N, R40E, M.D.M., BEARS SOUTH 82°37'34" EAST, A DISTANCE OF 2,583.1 FEET.

SHEET 1 OF 1

STATE ENGINEER'S USE

REL 6-15-10
Application 79902 changes the Point of Diversion and Place of Use of a portion of Permit 31053

Correct full name of applicant is The Donald and Nancy Thorpe Family Trust dated 5-24-2005

79902

FILED JUN 15 2010

RECEIVED 2010 JUN 11 AM 10:09 STATE ENGINEER'S OFFICE

MAP TO ACCOMPANY APPLICATION TO CHANGE A PORTION OF PERMIT 31053

FOR "IRRIGATION AND DOMESTIC USE"

BY THE DONALD AND NANCY THORPE FAMILY TRUST

FROM AN UNDERGROUND SOURCE

IN NYE COUNTY, NEVADA

79902