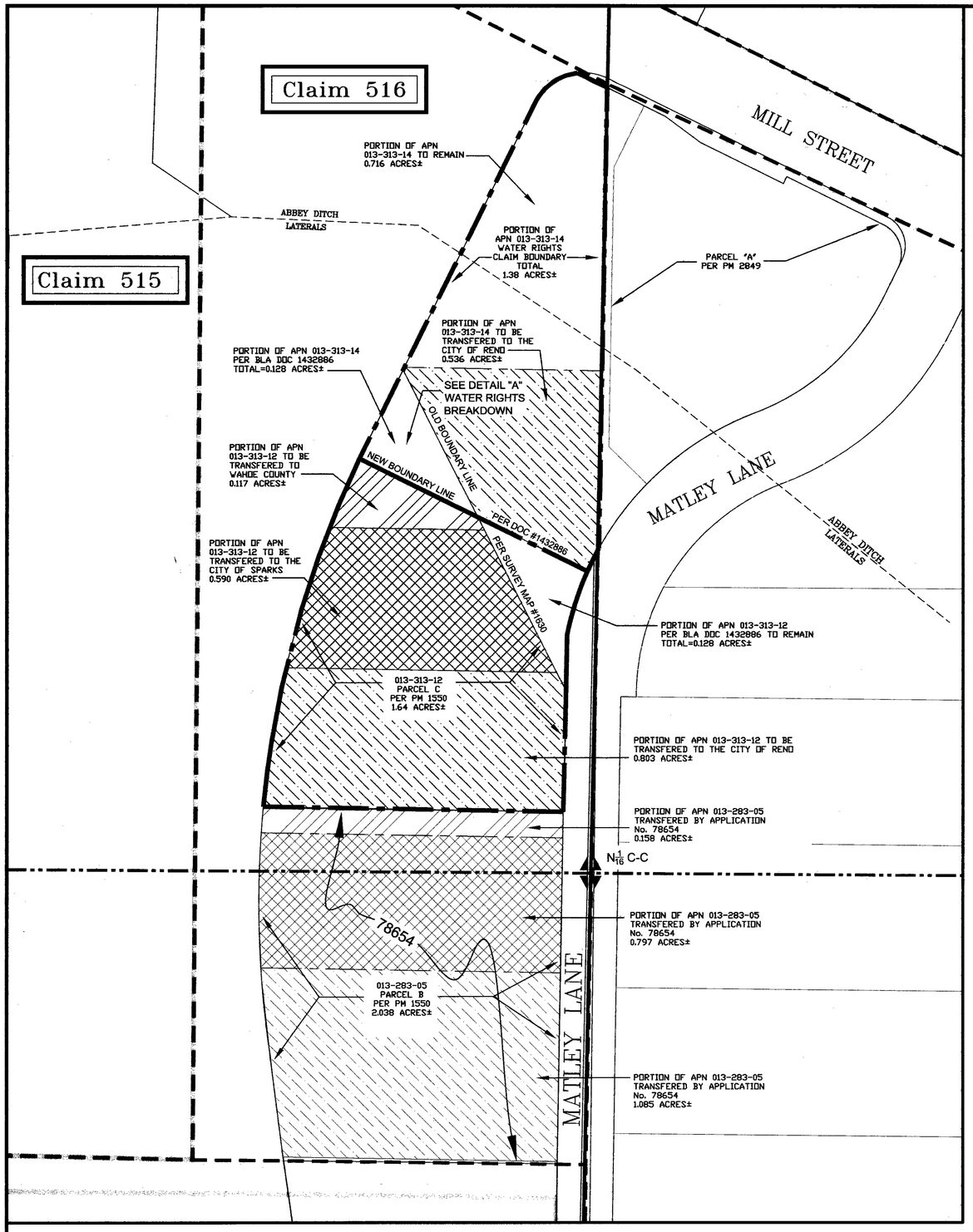

EXISTING PLACE OF USE
TRUCKEE RIVER CLAIMS 516, TR-116

NE ¼ NW ¼ & SE¼ NW¼ SECTION 18, T.19N., R20E., M.D.B.&M.

- PORTION OF CLAIMS 516 BEING TRANSFERED TO THE CITY OF RENO, TOTAL = 1.392 AC = 6.29 AF
- PORTION OF CLAIMS 516 TRANSFERED TO THE CITY OF SPARKS, TOTAL = 0.63 AC = 2.84 AF
- PORTION OF CLAIMS 516 TRANSFERED TO WASHOE COUNTY TOTAL = 0.126 AC = 0.57 AF
- PORTION OF CLAIMS 516 WITHIN PARCEL BOUNDARIES TO REMAIN TOTAL = 0.87 AC = 3.93 AF

DETAIL "A"

SCALE – 1"=30'

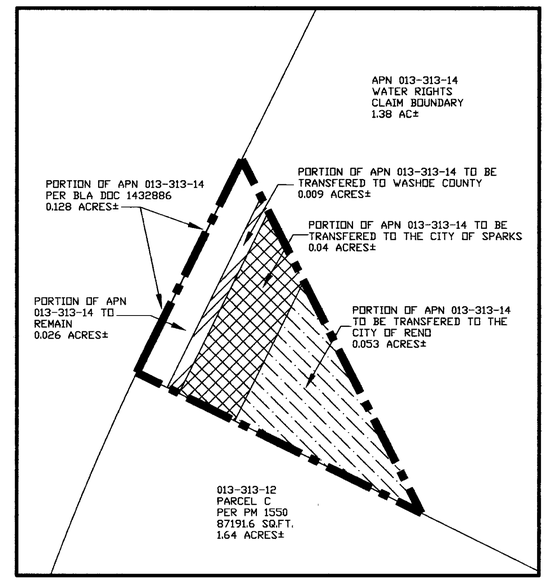

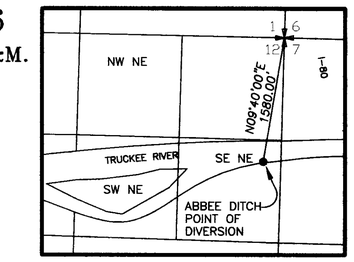

EXISTING POINT OF DIVERSION
ABBEE DITCH
T. 19 N., R. 19 E., M.D.M.
NOT TO SCALE

BASIS OF BEARINGS

TIE AND BEARING DESCRIPTION TO EXISTING POINT OF DIVERSION FROM THE TRUCKEE RIVER DECREE AND THE FEDERAL WATER MASTER.

NORTH

SCALE: 1" = 60'

60 0 30 60 120

STATE ENGINEER'S USE

LEGEND

- lot line
- Parcel/boundary of water transfer
- block boundary
- section / 1/4 section / 1/4 1/4 section } Public Land Survey System (PLSS) lines
- area covered by decreed water rights
- area not containing decreed water rights
- claim coverage on other map
- section corner
- water rights completely stripped by permit/certificate

AC	ACRE
AF	ACRE FEET
DOC	DOCUMENT
BLA	BOUNDARY LINE ADJUSTMENT

State of Nevada
County of Washoe ss.

I, Gerald D. Juarez, being first duly sworn, depose and say that this map consisting of one (1) sheet, has been correctly drawn to the designated scale from information on file in the Official Records of Washoe County, Nevada, maps prepared by the Washoe County Assessor, and information reproduced electronically from the maps of the Truckee River Adjudicated Suit – United States of America vs. Orr Water Ditch Company, et al., inspections have been made by me, or under my supervision and direction between May 1st and May 15th, 2010, that it truly and correctly represents the extent and location of the Place of Use of water heretofore appropriated under a portion of Truckee River Claim Number 516 by the City of Reno and the City of Sparks and Washoe County by and through the Truckee Meadows Water Authority (TMWA) for Municipal and Domestic purposes: that the Place of Use, the location and name of all other works, and the boundary of all lands shown by 40 acre subdivisions are fully designated hereon.

LAND SURVEYOR STATE OF NEVADA
GERALD D. JUAREZ
Exp. 6-30-11
No. 12140
6/15/10

Gerald D. Juarez
Professional Land Surveyor No. 12140
State Water Rights Surveyor No. 1233

Subscribed and sworn before me on this 15th day of June, 2010.

Sheila Ybarra
Notary Public

SHEILA YBARRA
Notary Public - State of Nevada
Appointment Recorded in Washoe County
No: 08-10767-2 - Expires August 20, 2012

TRUCKEE MEADOWS WATER AUTHORITY
1155 CORPORATE BLVD. / PO BOX 30013
RENO, NEVADA 89502-3013
PH 775-834-8000 / FX 775-834-8003

Electronic File Location: USGeomatics\100\WR\dwg\WRTRNSF_CLM516_05-2010.dwg

POINT OF DIVERSION AFTER TRANSFER

Existing Truckee Meadows Water Authority Points of Diversion as described in Permit No. 77478, and shown on the supporting map accompanying said permit on file with the State Engineer's Office, Division of Water Resources, State of Nevada.

PLACE OF USE AFTER TRANSFER

All that certain area designated in Permit No. 77478, and shown on the supporting map accompanying said permit on file with the State Engineer's Office, Division of Water Resources, State of Nevada.

79879

FILED
JUN 16 2010
STATE ENGINEER

RECEIVED
2010 JUN 16 PM 2:32
STATE ENGINEER'S OFFICE

MAP TO ACCOMPANY AN APPLICATION TO CHANGE THE POINT OF DIVERSION, PLACE AND MANNER OF USE OF A PORTION OF TRUCKEE RIVER CLAIM 516 UNDER THE FINAL DECREE, UNITED STATES OF AMERICA vs. ORR WATER DITCH COMPANY et al., FOR MUNICIPAL AND DOMESTIC PURPOSES BY THE CITY OF RENO, THE CITY OF SPARKS AND WASHOE COUNTY, BY AND THROUGH THE TRUCKEE MEADOWS WATER AUTHORITY FROM WATERS OF THE TRUCKEE RIVER WITHIN WASHOE COUNTY, NEVADA

79879