ACREAGE						
SECTION	TOWNSHIP	RANGE	SUBDIVISION	EXISTING PLACE OF USE (AC)	PROPOSED PLACE OF USE (AC)	DUTY AC.-FT.
29	19N	28E	NW¼ NE¼	2.13		4.5
8	18N	29E	NW¼ SW¼	2.00		3.5
21	18N	29E	SW¼ SW¼		4.13	3.5
			TOTAL	4.13	4.13	14.46

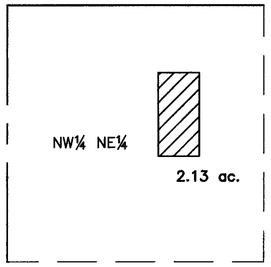

SEC. 29, T.19N., R.28E., M.D.B.&M.
T.C.I.D. SERIAL # 566-1

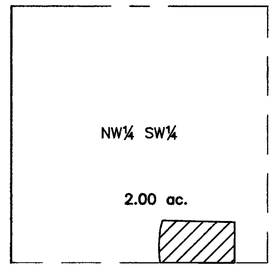

SEC. 8, T.18N., R.29E., M.D.B.&M.
T.C.I.D. SERIAL # 226-1

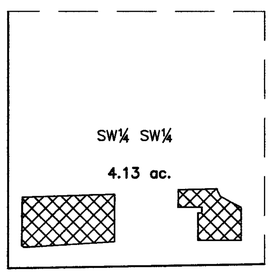

SEC. 21, T.18N., R.29E., M.D.B.&M.
T.C.I.D. SERIAL # 298-A

STATE OF NEVADA
COUNTY OF CARSON CITY } SS

I, BARRY A. FITZPATRICK, BEING FIRST DULY SWORN DEPOSE AND SAY THAT THIS MAP, CONSISTING OF ONE SHEET, HAS BEEN CORRECTLY DRAWN TO THE DESIGNATED SCALE FROM TRUCKEE-CARSON IRRIGATION DISTRICT RECORDS. THAT IT TRULY AND CORRECTLY REPRESENTS THE EXISTING PLACE OF USE AND THE PROPOSED PLACE OF USE OF WATER FROM THE TRUCKEE RIVER AND THE CARSON RIVER IN CHURCHILL COUNTY BY:

TIMMY R. ONEY AND SHELLIE ONEY
APPLICANT

FOR IRRIGATION PURPOSES, THE POINT OF DIVERSION, LAHONTON DAM IS UNCHANGED AND THE BOUNDARY OF ALL LANDS SHOWN BY 40 ACRE SUBDIVSIONS FOR THE AREAS PROPOSED TO BE IRRIGATED, ARE FULLY AND CORRECTLY DESIGNATED THEREON.

Barry Fitzpatrick 7/19/10
STATE WATER RIGHT SURVEYOR #817 DATE

PROFESSIONAL LAND SURVEYOR STATE OF NEVADA
7/19/10
BARRY A. FITZPATRICK
No. 7809
EXP 6-30-11

SUBSCRIBED AND SWORN TO BE BEFORE ME THIS 19th DAY OF July 2010, NOTARY PUBLIC IN AND FOR CARSON CITY, NEVADA.

Regina L. Berry
NOTARY PUBLIC

REGINA L. BERRY
NOTARY PUBLIC
STATE OF NEVADA
No.07-4237-12 My Appt. Exp. July 2, 2011

LEGEND :

EXISTING PLACE OF USE

PROPOSED PLACE OF USE

GRAPHIC SCALE

400 0 200 400 800 1600

(IN FEET)
1 inch = 400 ft.

N

LUMOS & ASSOCIATES
CIVIL ENGINEERS
SURVEYORS
MATERIALS TESTING
178 S. MAINE STREET
FALLON, NEVADA 89406
(775) 423-2188

STATE ENGINEER'S USE

79876

RECEIVED
JUL 19 2010
STATE ENGINEER'S OFFICE

FILED
JUL 19 2010
STATE ENGINEER'S OFFICE

MAP TO ACCOMPANY APPLICATION TO CHANGE THE PLACE OF USE OF A PORTION FOR IRRIGATION USE

BY : TIMMY R. ONEY AND SHELLIE ONEY

FROM : TRUCKEE RIVER & CARSON RIVER

IN : CHURCHILL COUNTY

79876