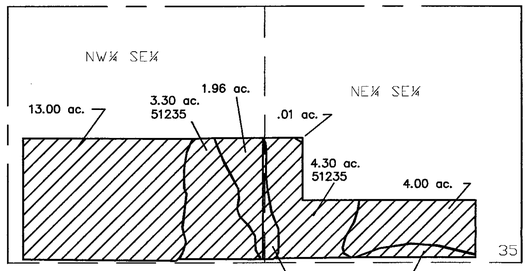

Sec. 35, T.18N., R.29E., M.D.B.&M.
T.C.I.D. Serial No. 321 (27.62 Acres)

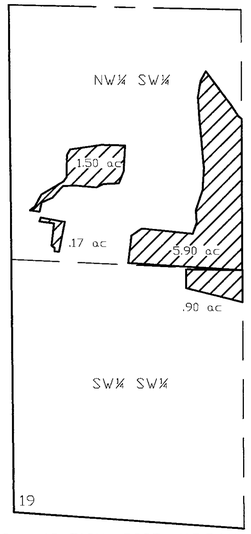

Sec. 19 T18N., R29E., M.D.B.&M.
T.C.I.D. Serial No. 161-2

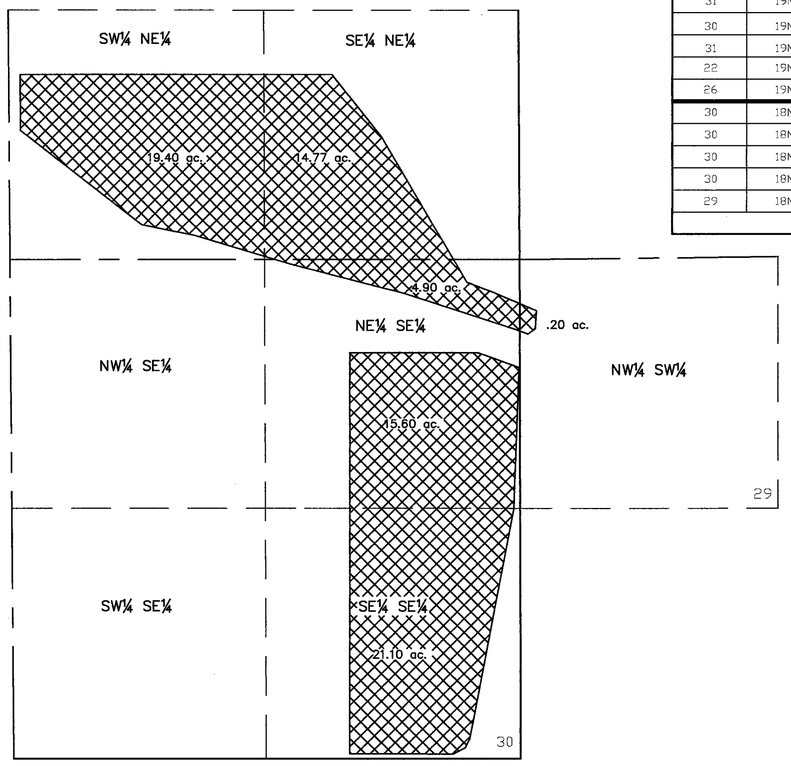

Sec. 29 & 30, T.18N., R.29E., M.D.B.&M.
T.C.I.D. Serial No. 311

ACREAGE						
SECTION	TOWNSHIP	RANGE	SUBDIVISION	EXISTING PLACE OF USE (AC)	PROPOSED PLACE OF USE (AC)	DUTY AC.-FT.
19	18N	29E	NW¼ SW¼	7.57		3.5
19	18N	29E	SW¼ SW¼	.90		3.5
35	18N	29E	NW¼ SE¼	××× 18.26		3.5
35	18N	29E	NE¼ SE¼	×××× 9.36		3.5
32	19N	28E	NW¼ NW¼	××××× 1.10		3.5
32	19N	28E	NE¼ NW¼	1.10		3.5
29	19N	28E	NE¼ NE¼	1.06		3.5
21	19N	28E	SW¼ NE¼	×××××× 3.69		3.5
12	19N	27E	SW¼ NW¼	12.80		4.5
31	19N	29E	NE¼ SW¼	.80		3.5
31	19N	29E	NW¼ SE¼	1.80		3.5
30	19N	29E	NE¼ NW¼	1.00		3.5
31	19N	29E	SE¼ SE¼	×× 10.20		3.5
22	19N	28E	SW¼ SE¼	3.70		3.5
26	19N	28E	SW¼ NE¼	×2.63		4.5
30	18N	29E	SW¼ NE¼		19.40	3.5
30	18N	29E	SE¼ NE¼		14.77	3.5
30	18N	29E	NE¼ SE¼		20.50	3.5
30	18N	29E	SE¼ SE¼		21.10	3.5
29	18N	29E	NW¼ SW¼		.20	3.5
			TOTAL	75.97	75.97	265.90

× Permit 48202 (2.63 ac)
×× Permit 68957 (1.80 ac)
××× Permit 51235 (3.30 ac)
×××× Permit 51235 (4.75 ac)
××××× Permit 63107 (.89 ac)
×××××× Permit 47887 (2.25 ac) & Permit 49284 (1.44 ac)

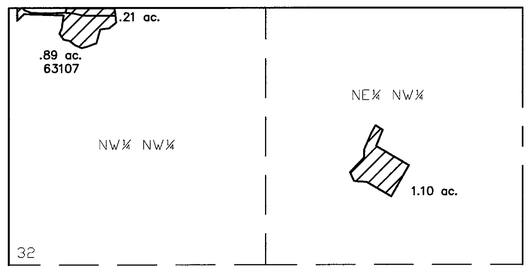

Sec. 32, T.19N., R.28E., M.D.B.&M.
T.C.I.D. Serial No. 569 & 569-1

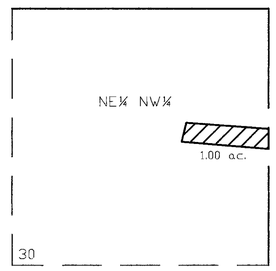

Sec. 30, T19N., R29E., M.D.B.&M.
T.C.I.D. Serial No. 538-26-B-1

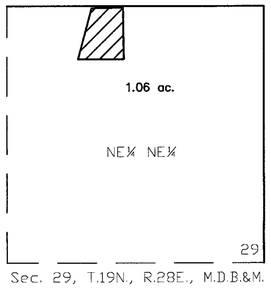

Sec. 29, T.19N., R.28E., M.D.B.&M.
T.C.I.D. Serial No. 566-3-E

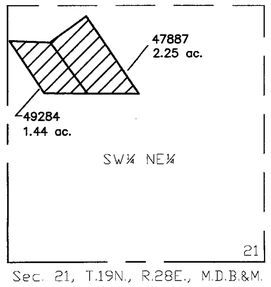

Sec. 21, T.19N., R.28E., M.D.B.&M.
T.C.I.D. Serial No. 522-1

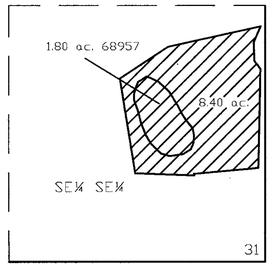

Sec. 31, T19N., R29E., M.D.B.&M.
T.C.I.D. Serial No. 713

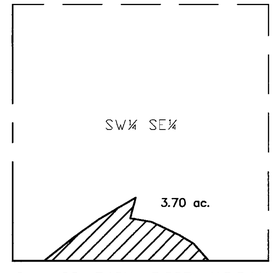

Sec. 22, T.19N., R.28E., M.D.B.&M.
T.C.I.D. Serial Nos. 526-1-A-11-A (3.00ac.)
and 526-1-A-11-B (.70 ac.)

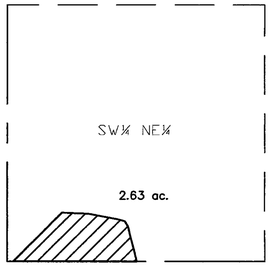

Sec. 26, T.19N., R.28E., M.D.B.&M.
T.C.I.D. Serial No. 550-B

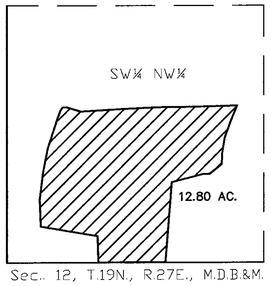

Sec. 12, T.19N., R.27E., M.D.B.&M.
T.C.I.D. Serial No. 391

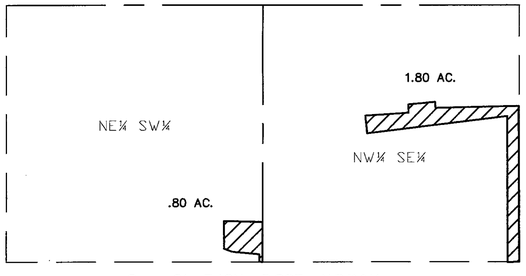

Sec. 31, T.19N., R.29E., M.D.B.&M.
T.C.I.D. Serial No. 617-16 (.80 ac.)
T.C.I.D. Serial No. 719-4 (1.80 ac.)

LEGEND :

EXISTING PLACE OF USE

PROPOSED PLACE OF USE

GRAPHIC SCALE

400 0 200 400 800 1600

(IN FEET)
1 inch = 400 ft.

LUMOS & ASSOCIATES
CIVIL ENGINEERS
SURVEYORS
MATERIALS TESTING
178 S. MAINE STREET
FALLON, NEVADA 89406
(775) 423-2188

STATE ENGINEER'S USE

FILED
MAY 2 5 2010
STATE ENGINEER'S OFFICE

RECEIVED
2010 MAY 27 PM 2:14
STATE ENGINEERS OFFICE

TEMPORARY
MAP TO ACCOMPANY APPLICATION TO CHANGE THE PLACE OF USE OF A PORTION FOR IRRIGATION USE

BY : GARY SNOW AND BILLIE JO FRAZIER SNOW AND SAGE CREEK DEVELOPMENT, LLC

FROM : TRUCKEE RIVER & CARSON RIVER

IN : CHURCHILL COUNTY

79875T