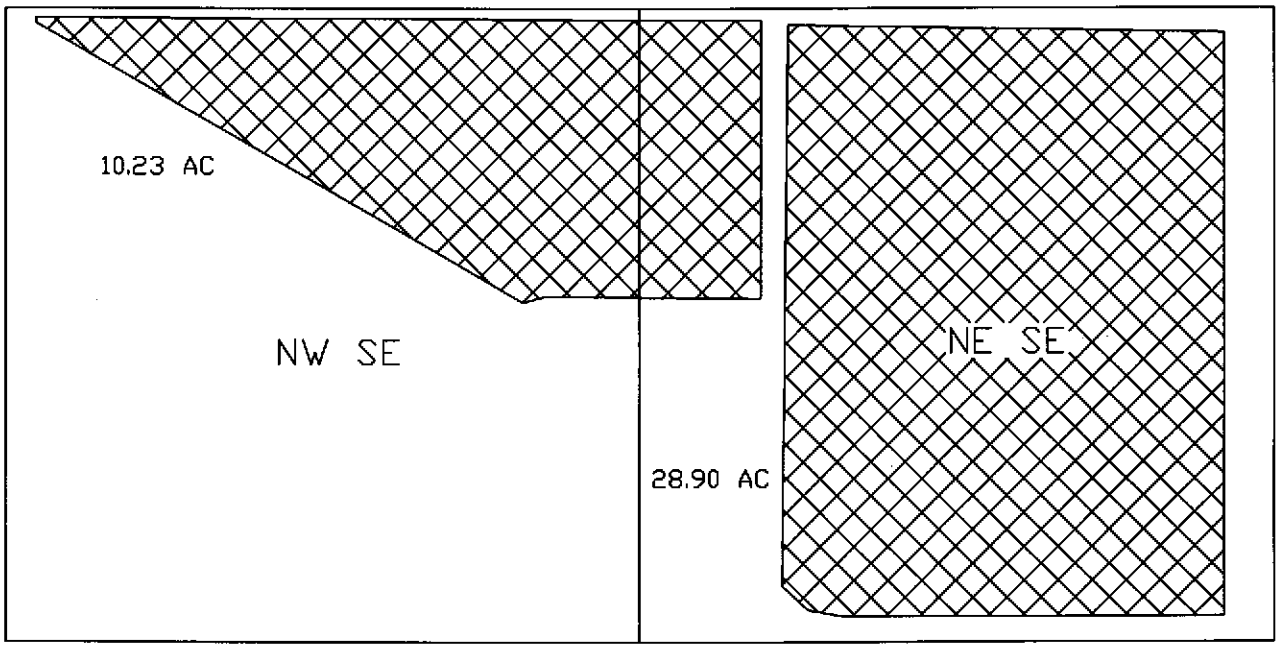

Section 4, T18N., R28E., M.D.B.&M.
T.C.I.D. Serial No. 73

Exisiting Place of Use

Proposed Place of Use

FILED
APR 15 2010
STATE ENGINEER'S OFFICE

79774 T

S

38.0 Acres, Portions of the Existing Place of Use

MW 4/13/10

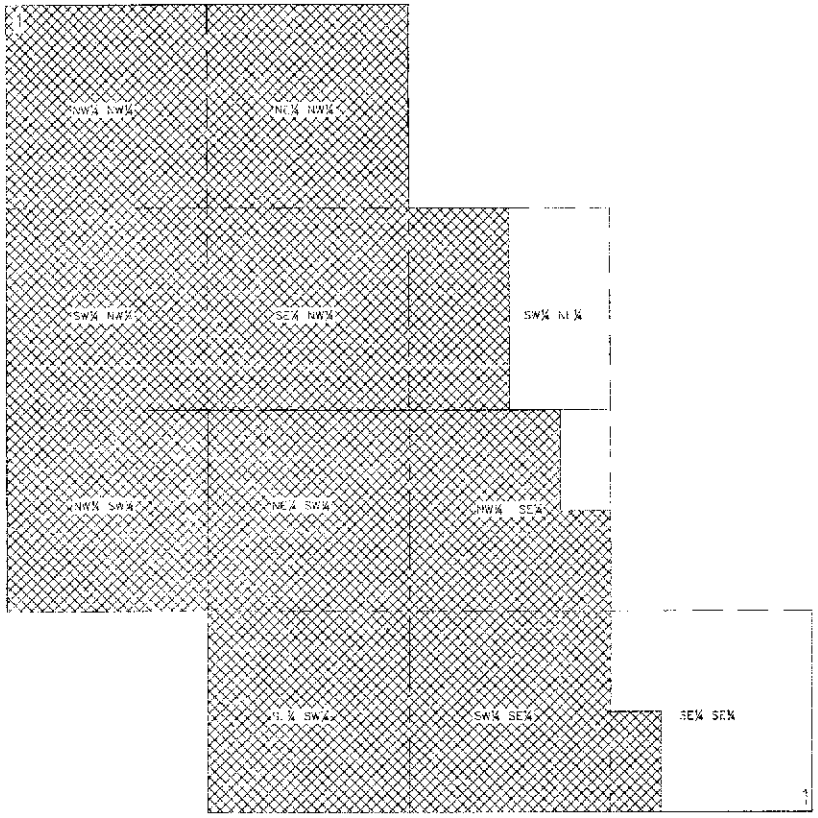

Sec. 1, T.18N., R.29E., M.D.B.&M.

T.C.I.D SERIAL NOs. 996 & 997

(182.653 acres total in application)

LEGEND :

EXISTING PLACE OF USE

PROPOSED PLACE OF USE PER NRS 533.040

GRAPHIC SCALE

(IN FEET)
1 inch = 400 ft

PAGE 2 OF 2

FILED
APR 15 2010
STATE ENGINEER'S OFFICE

LUMOS & ASSOCIATES

STATE ENGINEER'S USE

FILED
MAR 25 2009
STATE ENGINEER'S OFFICE

MAP TO ACCOMPANY APPLICATION TO CHANGE THE PLACE OF USE OF A PORTION FOR IRRIGATION USE

BY : CHRISTINE R. FAIRBANKS, TRUSTEE OF THE CHRISTINE R. FAIRBANKS TRUST

FROM : TRUCKEE RIVER & CARSON RIVER

IN : CHURCHILL COUNTY

79774 (5)

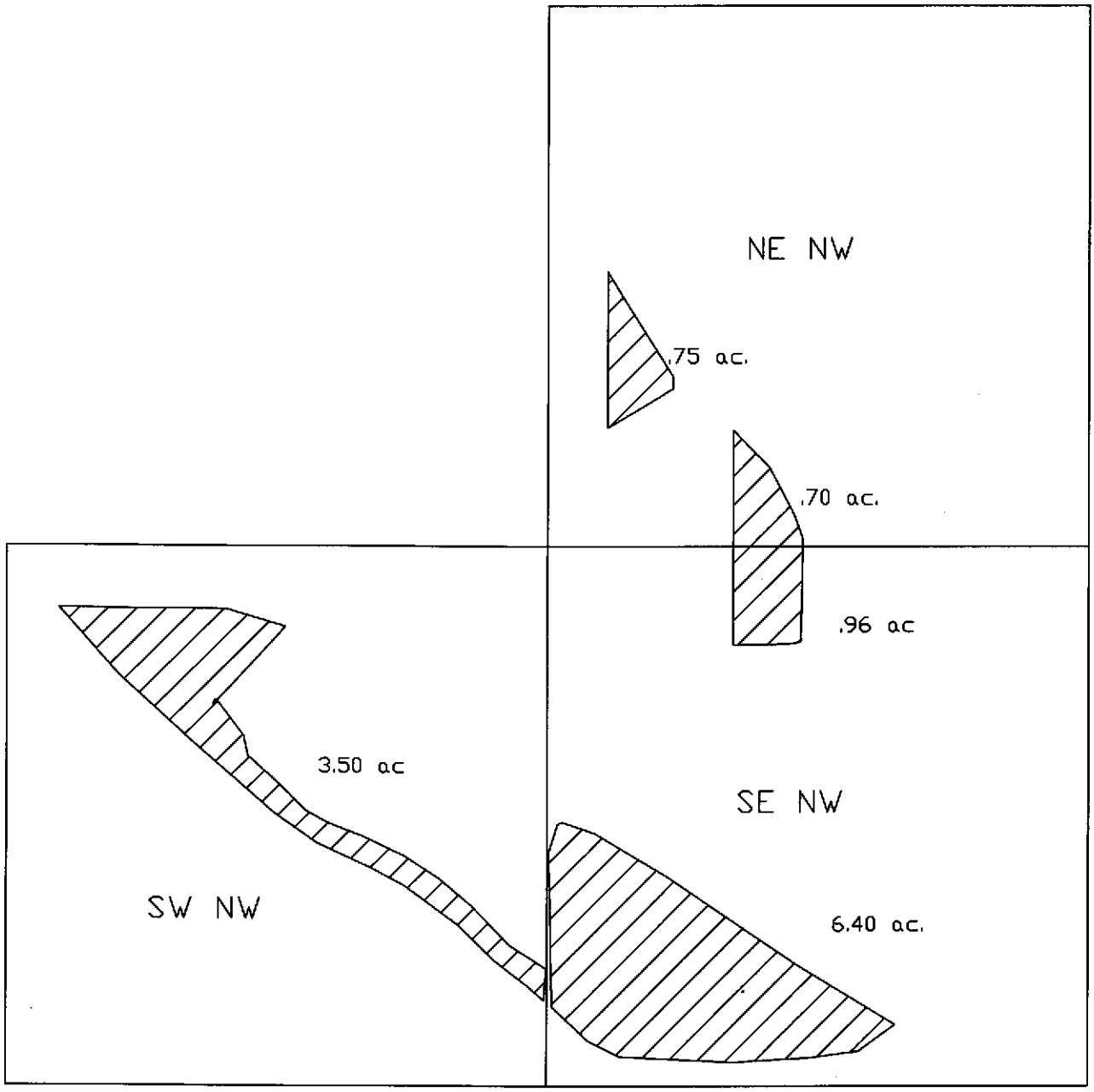

Section 4, T18N., R28E., M.D.B.&M.
T.C.I.D. Serial No.s 72, 72-A thru 72-I, and 71-1

FILED
APR 15 2010
STATE ENGINEER'S OFFICE

79774 T

S