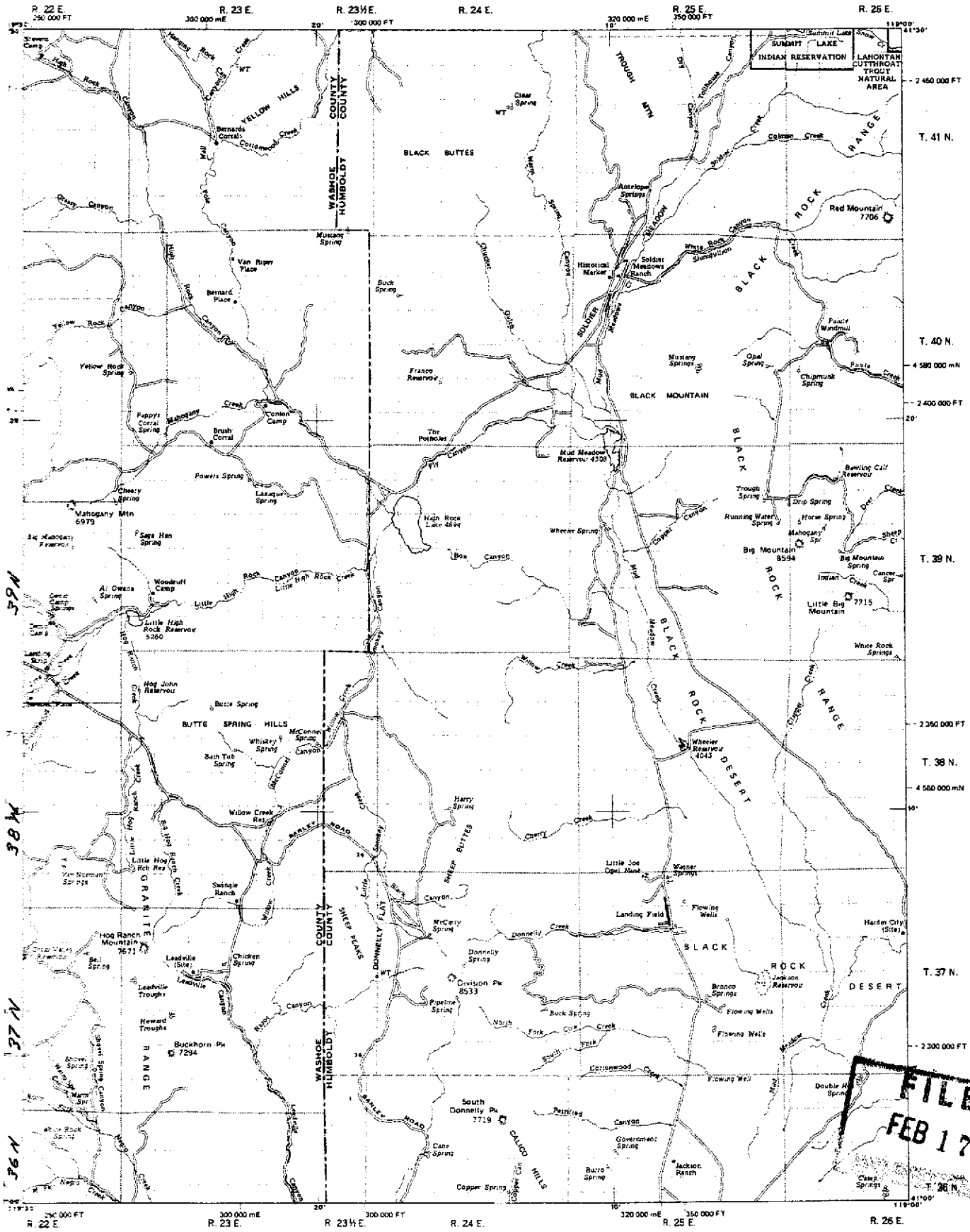

MILES

KILOMETERS

LOCATION DIAGRAM

1-12	1-11	1-10
2-12	2-11	2-10
3-12	3-11	3-10

CALIFORNIA

OREGON

QUADRANGLE LOCATION

GENERAL HIGHWAY MAP

QUADRANGLE 2-11

1986

HUMBOLDT AND WASHOE COUNTIES

PREPARED BY

NEVADA DEPARTMENT OF TRANSPORTATION

PLANNING DIVISION

IN COOPERATION WITH THE

U.S. DEPARTMENT OF TRANSPORTATION

FILED
FEB 17 2010

S

79587T

80702T

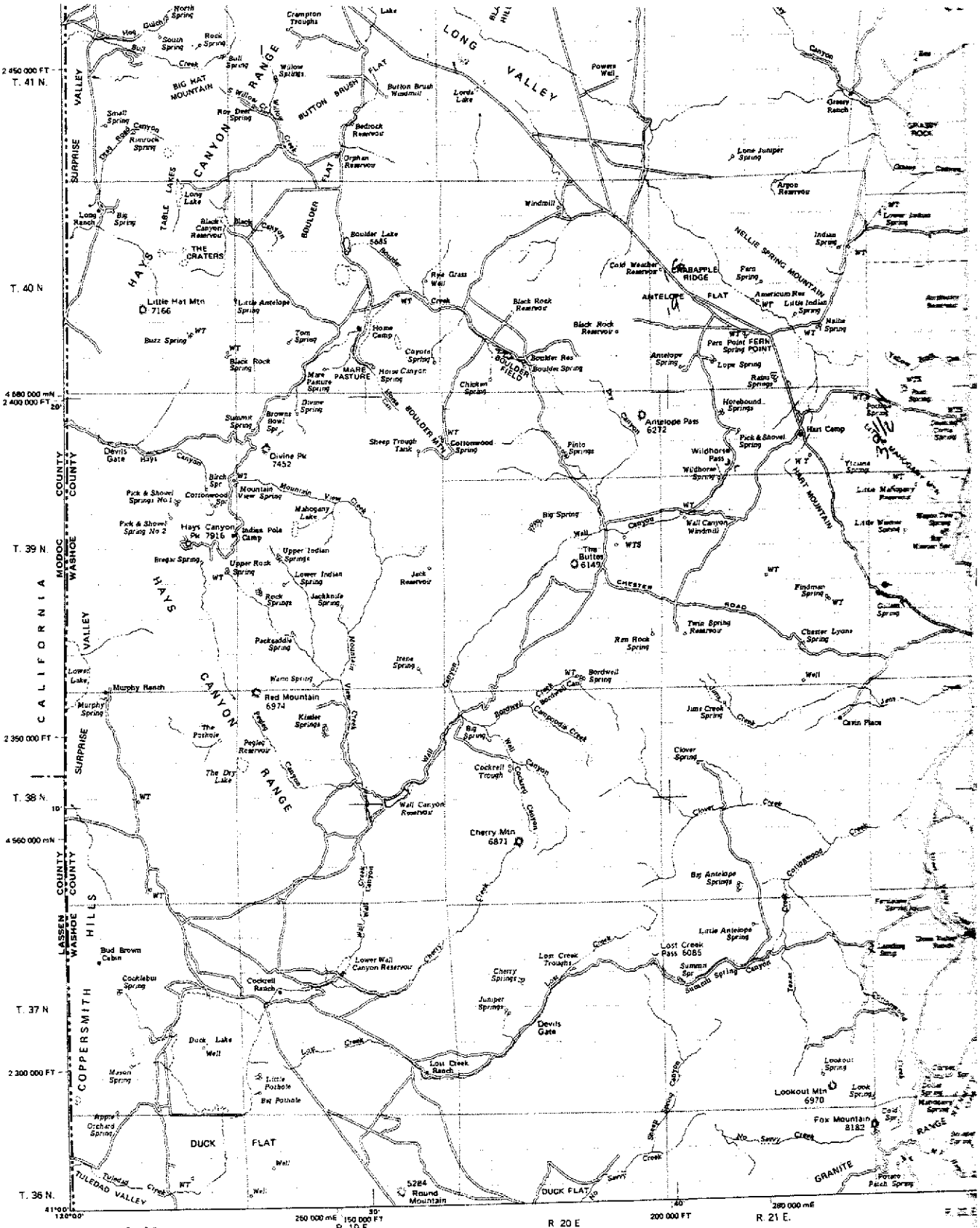

FILED
FEB 17 2010

MILES

KILOMETERS

Copyright 1987
Nevada Department of Transportation

LOCATION DIAGRAM

QUADRANGLE LOCATION

GENERAL HIGHWAY MAP

QUADRANGLE 2-12

WASHOE COUNTY

NEVADA DEPARTMENT OF TRANSPORTATION

PLANNING

U.S. DEPARTMENT OF TRANSPORTATION

FEDERAL HIGHWAY ADMINISTRATION

S

79587 T 80702 T

[redacted]

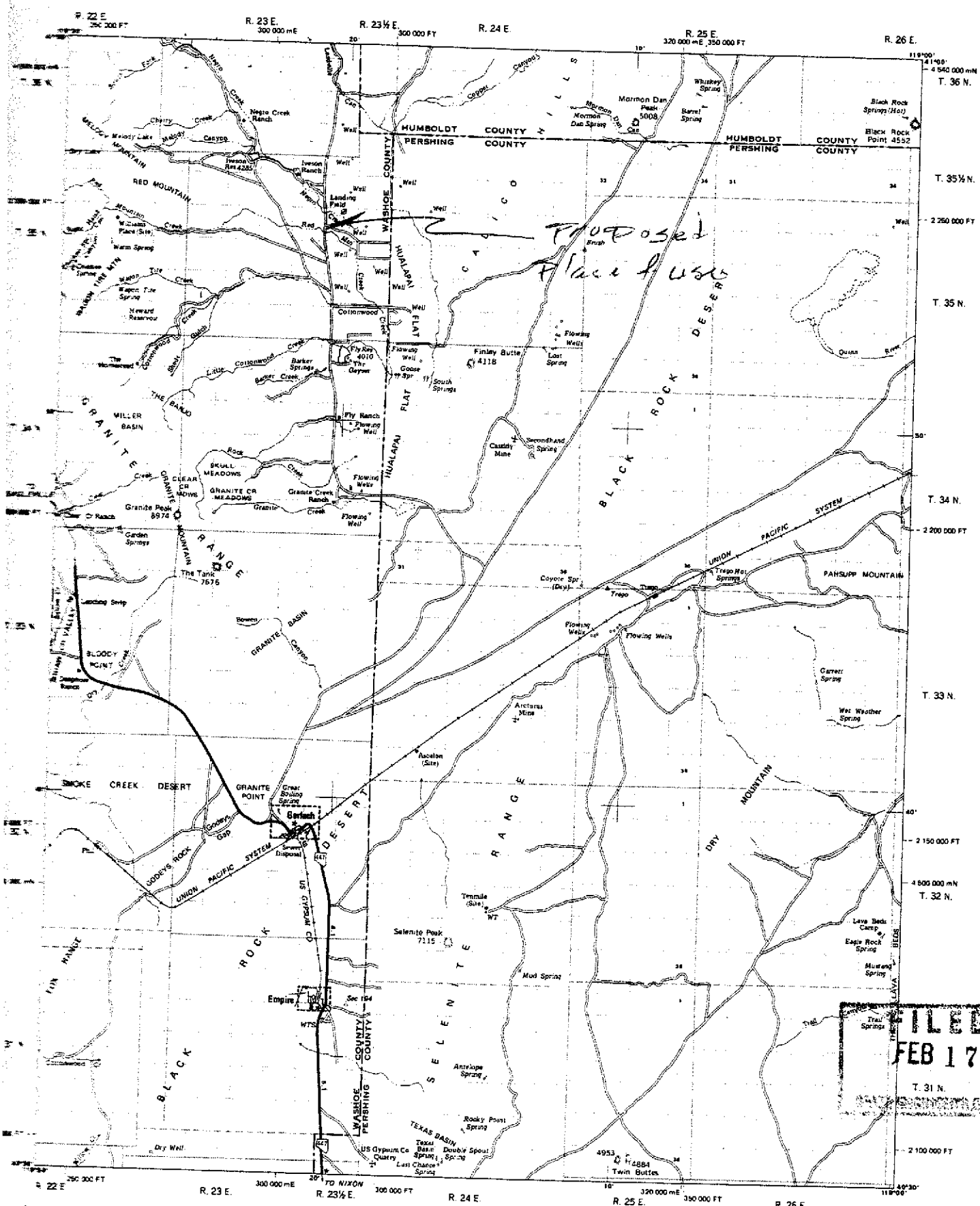

FILED
FEB 17 2010

MILES
KILOMETERS

KEY TO ENLARGEMENTS

LOCATION DIAGRAM

2-12 2-11 2-10

QUADRANGLE LOCATION

QUADRANGLE 3-1

1987

80702T79587



SECTION	SUBDIVISION	TOWNSHIP	RANGE	CULTIVATED ACREAGE	DESCRIPTION OF CULTURE	DATE OF FIRST CULTURE
12	NW1/4 SW1/4	35N	23E	40	ALFALFA	
12	SW1/4 "	"	"	28	"	
12	NE1/4 "	"	"	40	"	
"	SE1/4 "	"	"	"	"	
"	NW1/4 SE1/4	"	"	"	"	
"	SW1/4 "	"	"	"	"	
"	NE1/4 "	"	"	"	"	
"	SE1/4 "	"	"	"	"	

State of Nevada
Carson City } ss.

I, Walter G. Reid, being first duly sworn, depose and say that this map, consisting of one sheet, has been correctly drawn to the designated scale from field notes of a survey made by me on the 13th day of December, 1969; that it truly and correctly represents the original point of diversion under Permit No. 23083 and the proposed point of diversion and extent of the works used to divert water from an underground source in Washoe County, by Francis I. McKay for irrigation and domestic purposes. That the proposed point of diversion, the approximate location and size of the diverting channel, all reservoirs or basins, the locations and names of all other works which will cross or connect with the proposed works, and the boundary of all lands, showing by 40-acre subdivisions the areas to be irrigated, are fully and correctly designated thereon.

Walter G. Reid
State Water Right Surveyor

Subscribed and sworn to before me this 9th day of May, 1970.

Jean Williams

FILED
FEB 17 2010

79587T

SCALE - 1" = 300'

0 300 600 900 1200 1500 1800

MAP TO ACCOMPANY APPLICATION TO CHANGE THE POINT OF DIVERSION PERMIT NO. 23083, OF WATER FOR IRRIGATION & DOMESTIC USE BY FRANCIS I. McKAY FROM UNDERGROUND SOURCE

S

File Under