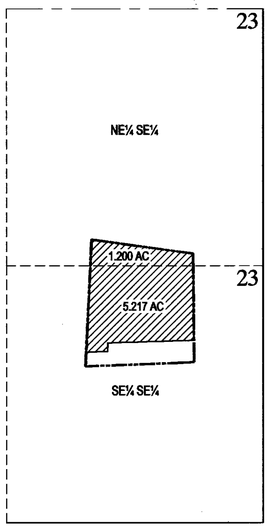

Section 23, T.20N., R.25E., M.D.B.&M.
TCID SERIAL NO.: **1078-4**
APN: **021-351-05**
WATER RIGHTS TO BE TRANSFERRED BY THIS APPLICATION: **6.42 ACRES**

A

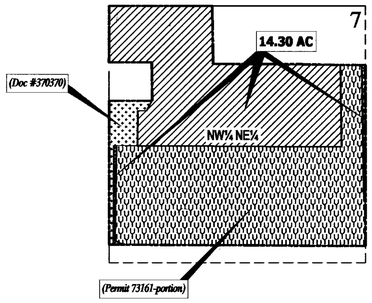

Section 7, T.19N., R.27E., M.D.B.&M.
TCID SERIAL NO.: **369-1-A**
APN: **007-141-55**
WATER RIGHTS TO BE TRANSFERRED BY THIS APPLICATION: **14.30 ACRES**

B

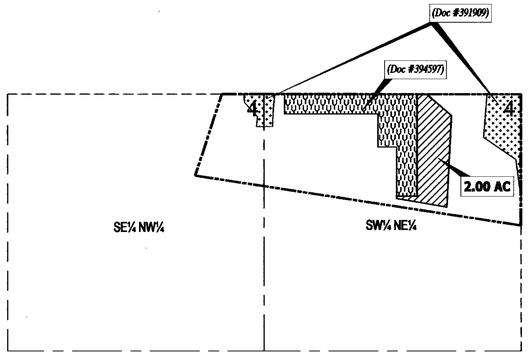

Section 4, T.19N., R.26E., M.D.B.&M.
TCID SERIAL NO.: **335-3**
APN: **007-031-03**
WATER RIGHTS TO BE TRANSFERRED BY THIS APPLICATION: **2.00 ACRES**

C

EXISTING PLACE OF USE

MAP REFERENCE LETTER	WQSA CONTROL NO.	TCID SERIAL NUMBER	COUNTY	SECTION	TOWNSHIP	RANGE	SUBDIVISION	EXISTING PLACE OF USE (ACRES)	DUTY (AFA)	VOLUME (ACRE-FEET)
A	64	1078-4	LYON	23	20N	25E	NE¼ SE¼	1.200	4.5	5.400
							SE¼ SE¼	5.217	4.5	23.475
							TOTAL =	**6.417**	**4.5**	**28.875**
B	68	369-1-A	CHURCHILL	7	19N	27E	NW¼ NE¼	**14.30**	**4.5**	**64.350**
C	69	335-3	CHURCHILL	4	19N	26E	~~NE¼ NE¼~~ SW¼ NE¼	**2.00**	**4.5**	**9.000**
						TOTAL =		**22.717**		**102.225**

LEGEND

EXISTING PLACE OF USE - WATER RIGHTS CURRENTLY DEEMED AS QUALIFYING FOR TRANSFER

BOUNDARY OF PARCEL DEFINED BY TCID SERIAL NUMBER

HMS HISTORY MAPPING SERVICES
PO Box 723
Virginia City NV 89440
(775) 671-1830
(775) 847-4771 FAX
hms@pyramid.net
© 2009 History Mapping Services

STATE OF NEVADA
COUNTY OF WASHOE

SS

I, KATHYRN S. NELSON, BEING FIRST DULY SWORN, DEPOSE AND SAY THAT THIS MAP, CONSISTING OF ONE SHEET, HAS BEEN CORRECTLY DRAWN TO THE DESIGNATED SCALE, UNDER MY SUPERVISION AND DIRECTION, RELYING UPON ANALYSIS OF RECORDED SURVEY DOCUMENTS AND OTHER DOCUMENTS IN THE LYON COUNTY RECORDER'S OFFICE, THE CHURCHILL COUNTY REORDER'S OFFICE, THE TRUCKEE CARSON IRRIGATION DISTRICT, THE US BUREAU OF RECLAMATION, AND THE NEVADA DIVISION OF WATER RESOURCES. THAT THIS MAP TRULY AND CORRECTLY REPRESENTS THE EXISTING AND PROPOSED PLACE OF USE OF A PORTION OF TRUCKEE RIVER CLAIM NUMBER THREE, AS DESCRIBED IN THAT PARTICULAR DOCUMENT ENTITLED UNITED STATES VS. ORR DITCH COMPANY ET AL, FOR WILDLIFE PURPOSES.

PROFESSIONAL ENGINEER STATE OF NEVADA
KATHYRN SOLARO NELSON
Exp: 12/31/09
CIVIL
No. 16472
12/14/09

KATHYRN S. NELSON, SWRS # 1146

SUBSCRIBED AND SWORN TO BEFORE ME

THIS 14TH DAY OF DECEMBER, 2009

NOTARY PUBLIC IN AND FOR WASHOE COUNTY, NEVADA.

MY COMMISSION EXPIRES AUGUST 23, 2011

Veronica J. Winford

VERONICA J. WINFORD
Notary Public - State of Nevada
Appointment Recorded in Washoe County

PROPOSED PLACE OF USE

THE PROPOSED PLACE OF USE IS WITHIN THE BOUNDARY OF THE TRUCKEE RIVER DOWNSTREAM FROM DERBY DAM TO THE PYRAMID LAKE INLET, AND IS CORRECTLY REPRESENTED ON THE MAP TO ACCOMPANY APPLICATION 67182 (ON FILE AT THE NEVADA DIVISION OF WATER RESOURCES)

POINT OF DIVERSION

THE POINT OF DIVERSION IS DERBY DAM, SITUATED WITHIN THE N 1/2, SW 1/4, SECTION 19, T.20N.,R.23E., M.D.B.&M. (UNCHANGED)

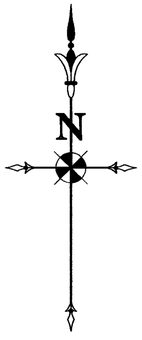

SCALE

400 0 200 400 800 1,600 FEET

1 inch = 400 ft.

October 29, 2009 *Sheet 1 of 1*

STATE ENGINEER'S USE

79099
79100

FILED
JAN 08 2010
STATE ENGINEER'S OFFICE

MAP TO ACCOMPANY APPLICATION TO CHANGE THE PLACE AND MANNER OF USE OF PORTIONS OF THE TRUCKEE RIVER DECREE
FOR
WILDLIFE PURPOSES
BY
WASHOE COUNTY, A POLITICAL SUBDIVISION OF THE STATE OF NEVADA, THE CITY OF RENO, A MUNICIPAL CORPORATION, AND THE CITY OF SPARKS, A MUNICIPAL CORPORATION, AS TENANTS IN COMMON, EACH AS TO A ONE-THIRD (1/3) UNDIVIDED INTEREST
FROM
THE TRUCKEE RIVER

CHURCHILL/LYON COUNTY NEVADA

79099